

+NOTICE!!

These documents have been scanned!

Do not place un-scanned documents beneath this notice!

Do not remove this notice from this file!

GPO Jacket No. 560-102
Print Order 61540
Rise Business Services, LLC
Job=AZ15 7/15/2019



Box Number= AZ15164



Claim Begin-End: AMC335768-AMC335769

1 Initial Receipt



AZ15164-8

AMC335259-AMC337099

UNITED STATES
DEPARTMENT OF THE INTERIOR
BUREAU OF LAND MANAGEMENT

RECEIPT AND ACCOUNTING ADVICE

SM/AZ NO. **2189919**⁵

Subject: LOCATION & SERVICE FEES (2) 2 3 11 50.00
CLAIM MAINTENANCE FEE 1996 (2) 2 3 12 20.00

Applicant: ROBERT TREMETHICK 2 3 13 200.00
6899 E. BROADWAY BLVD.
TUCSON, AZ 85710-2808

SAME - CK #4754
520-748-2106

Remitter:

ENTERED IN COMPUTER

DEC 06 1995

(u)

LEASE MANAGEMENT DATA									
<input type="checkbox"/> NEW <input type="checkbox"/> UPDATE <input type="checkbox"/> PAYMENT									
ORIGINAL SERIAL NO.	ASG.	TYPE	ST.	CTY.	FUND SYMBOL			ACRES/UNITS	RATE
AMC 335768-335769									
AMOUNT	ANV. DATE	EXP. DATE	BILL CYC.	S/C	DISTRICT	NEXT BILL	MISC. DATA	U of M	ACTUAL UNITS
ASSIGNMENT SERIAL NO.	ASG.	TYPE	ST.	CTY.	FUND SYMBOL			ACRES/UNITS	RATE
AMOUNT	ANV. DATE	EXP. DATE	BILL CYC.	S/C	DISTRICT	NEXT BILL	MISC. DATA	U of M	ACTUAL UNITS

APPLY REMITTANCE			
ACTION	FUND SYMBOL	CTY.	AMOUNT
FILING FEE			
RENTAL			
UNEARNED			
REFUND			
TOTAL			
AMOUNT DUE			

Remarks:

BY: _____ DATE: _____

Lease in Escrow?
 KGS? Of Interest?
 Auto Escalates? Operating Rights?
 Auto Renew? Operator
 Bond Filed?

FOR MMS USE ONLY

BILLEE	FOREST REFUGE
NUMBER	
OCS SECTION	
CODE	

NOTICE!!

These documents have been scanned!

Do not place un-scanned documents beneath this notice!

Do not remove this notice from this file!

GPO Jacket No. 560-102
Print Order 61540
Rise Business Services, LLC
Job=AZ15 7/15/2019



Box Number= AZ15164



Claim Begin-End: AMC335768-AMC335769

2 Correspondence



AZ15164-8

AMC335259-AMC337099

Is your RETURN ADDRESS completed on the reverse side?

SENDER:

- Complete items 1 and/or 2 for additional services.
- Complete items 3, 4a, and 4b.
- Print your name and address on the reverse of this form so that we can return this card to you.
- Attach this form to the front of the mailpiece, or on the back if space does not permit.
- Write "Return Receipt Requested" on the mailpiece below the article number.
- The Return Receipt will show to whom the article was delivered and the date delivered.

I also wish to receive the following services (for an extra fee):

1. Addressee's Address
2. Restricted Delivery

Consult postmaster for fee.

3. Article Addressed to:
 TREMETHICK ROBERT ET AL
 6899 E BROADWAY BLVD
 TUCSON AZ 85710
 ABANDONMENT
 A MC 335768 (952.3-DDM)

4a. Article Number
 764654

4b. Service Type

Registered Certified


Express Mail Insured

Return Receipt for Merchandise COD

7. Date of Delivery
 4-25-97

5. Received By: (Print Name)
 R. Tremethick

8. Addressee's Address (Only if requested and fee is paid)

6. Signature: (Addressee or Agent)
 X 

Thank you for using Return Receipt Service.

UNITED STATES POSTAL SERVICE



First-Class Mail
Postage & Fees Paid
USPS
Permit No. G-10

● Print your name, address, and ZIP Code in this box ●

BUREAU OF LAND MANAGEMENT
Arizona State Office
222 N. Central Avenue
Phoenix, AZ 85004-2203

ARIZONA
STATE OFFICE
PHOENIX ARIZONA

APR 28 9 17 AM '97

RECEIVED
BUREAU OF
LAND MANAGEMENT

LEAD OWNER

TREMETHICK ROBERT Et al
6899 E BROADWAY BLVD
TUCSON AZ 85710

CO-OWNERS

TREMETHICK ROBERTA HOWARD DOREEN B
RIPPLINGER LONNY SCHULTZ MARY
URSCHEL GLENN E
SCHULTZ GERALD
HOWARD RICHARD
* MORE CO-OWNERS EXIST

ARIZONA LEAD FILE NUMBER - AMC335768

CASE SERIAL TYPE NUMBER	CLAIM NAME	LAST ASSMT.	CASE SERIAL TYPE NUMBER	CLAIM NAME	LAST ASSMT.
PL 335769	JUBILEE	1996			

AMC 335769 closed 8/31/96
4/24/97 SA AM
ENTERED IN COMPUTER

VERIFIED

APR 22 1997





United States Department of the Interior

BUREAU OF LAND MANAGEMENT

Arizona State Office
222 North Central Avenue
Phoenix, AZ 85004-2203

In reply refer to:

3800 (952.3) DDM
A MC 335768

April 24, 1997

CERTIFIED MAIL - RETURN RECEIPT REQUESTED

Mining Claimant(s)
as Shown on the
Enclosed Sheet(s)

DECISION

:
:
:

Mining Claim(s),
Mill and Tunnel Site(s)

Mining Claims, Mill and Tunnel Sites Declared Forfeited

Claimants are required to pay an annual non-refundable maintenance fee of \$100 or submit a small miner's maintenance fee waiver for each claim/site. These requirements were established by Public Laws 102-381 (106 Stat. 1374), dated October 5, 1992, and 103-66 (107 Stat. 405), dated August 10, 1993, and the regulations implemented August 30, 1994, found at 43 CFR 3833.1-5, 6, and 7.

The Bureau of Land Management (BLM) records do not show receipt of a maintenance fee payment or small miner's maintenance fee waiver on or before August 31, 1996 for the mining claim(s), mill and tunnel site(s) listed on the enclosed sheet(s).

If the maintenance fee or a small miner's maintenance fee waiver for 1997 was timely submitted to the BLM, Arizona State Office, please furnish proof to this office no later than 30 days from receipt of this Decision.

If proof is not furnished during the 30-day period, the mining claim(s), mill and/or tunnel site(s) will be removed from the BLM records.

Mary Jo Yoas
Chief, Lands and Minerals Adjudication

Enclosure

SERIAL NO: AMC335769 CLAIM NAME: JUBILEE CASE TYPE: 384201

=====

TREMETHICK ROBERT 6899 E BROADWAY BLVD TUCSON ,AZ 85710
 CO-OWNER

TREMETHICK ROBERTA 6899 E BROADWAY TUCSON ,AZ 85710
 CO-OWNER

RIPPLINGER LONNY 615 E STRADA PATANIA TUCSON ,AZ 85737
 CO-OWNER

URSCHEL GLENN E 9480 N RANCHO VERDE TUCSON ,AZ 85737
 CO-OWNER

SCHULTZ GERALD 6809 E HAYNE ST TUCSON ,AZ 85710
 CO-OWNER

HOWARD RICHARD 5445 N LAK-A-YUCCA TUCSON ,AZ 85743
 CO-OWNER

HOWARD DOREEN B 5445 N LAK-A-YUCCA TUCSON ,AZ 85743
 CO-OWNER

SCHULTZ MARY 6809 E HAYNE ST TUCSON ,AZ 85710
 CO-OWNER

=====

19 S 15 E GILA-SALT R. 036 SE PIMA AZ
 DISTRICT SAFFORD

=====

OCT 14,1995 403 LOCATION DATE
 OCT 30,1995 395 RECORDATION DATE
 OCT 30,1995 482 RENTAL/MAINTENANCE FEE 1996
 OCT 30,1995 669 LAND STATUS CHECKED
 OCT 30,1995 501 ACCT ADV IN LEAD FILE AMC335768
 OCT 17,1995 404 COUNTY RECORDATION 0;10151;1391

NOTICE!!

These documents have been scanned!

Do not place un-scanned documents beneath this notice!

Do not remove this notice from this file!

GPO Jacket No. 560-102
Print Order 61540
Rise Business Services, LLC
Job=AZ15 7/15/2019



Box Number= AZ15164



Claim Begin-End: AMC335768-AMC335769

3 Transfers



AZ15164-8

AMC335259-AMC337099

**NO
DOCUMENTS
FOUND**

NO DOCUMENTS FOUND
NO DOCUMENTS FOUND

NOTICE!!

These documents have been scanned!

Do not place un-scanned documents beneath this notice!

Do not remove this notice from this file!

GPO Jacket No. 560-102
Print Order 61540
Rise Business Services, LLC
Job=AZ15 7/15/2019



Box Number= AZ15164



Claim Begin-End: AMC335768-AMC335769

4 Annual Filings



AZ15164-8

AMC335259-AMC337099

DEPARTMENT OF THE INTERIOR
BUREAU OF LAND MANAGEMENT
MINING CLAIMS

Run Date/Time: 9/24/2020

MC Maintenance Fees Paid Through the BLM Pay Portal
(by Date Paid)

Page 3 Of 12

CBS Receipt: 4770208

Printed For Lead File # AMC335768

Agency Tracking ID: 1595864957

Assessment Year: 2021

Number of BLM Serial Nr: 2

Paid On: 7/27/2020

Total Amount Paid:\$2,640.00

Message: :

Claim Name	BLM Serial No	Lead File No	Amount Paid
FRIENDSHIP	AMC331449	AMC331449	\$1,320.00
FANTASTIC	AMC335768	AMC335768	\$1,320.00

United States Department of the Interior
Bureau of Land Management
 BUSINESS & SUPPORT SVCS DIV
 ONE N CENTRAL AVE SUITE 800
 PHOENIX, AZ 85004 -4427
 Phone: 602-417-9200

Receipt	
No:	4770208

Transaction #: 4897018	
Date of Transaction: 07/27/2020	
CUSTOMER:	
BRANDON JOHNSON 25819 JEFFERSON AVE MURRIETA, CA 92562 US	

LINE #	QTY	DESCRIPTION	REMARKS	UNIT PRICE	TOTAL
1	1.00	LOCATABLE MINERALS / MINING CLAIMS- NOT NEW-UNADJUD, ONE AUTH NO. ONLY / MINING CLAIM MONEY RECEIVED CASES: AMC331449/\$2640.00		- n/a -	2640.00
TOTAL:					\$2,640.00

PAYMENT INFORMATION				
NOTE: Items will appear on credit card statement as "BLM O Mining Claim".				
1	AMOUNT:	2640.00	POSTMARKED:	N/A
	TYPE:	CREDIT CARD	RECEIVED:	07/27/2020
	NAME:	BRANDON JOHNSON 25819 JEFFERSON AVE MURRIETA CA 92562 US		
	CARD NO:	XXXXXXXXXXXX2265	AUTH CODE:	00621G
	NAME ON CARD:	BRANDON JOHNSON		
	SIGNATURE:	INTERNET		

REMARKS

This receipt was generated by the automated BLM Collections and Billing System and is a paper representation of a portion of the official electronic record contained therein.

DEPARTMENT OF THE INTERIOR
BUREAU OF LAND MANAGEMENT
MINING CLAIMS

Run Date/Time: 8/21/2019

MC Maintenance Fees Paid Through the BLM Pay Portal
(by Date Paid)

Page 18 Of 44

CBS Receipt: 4532938

Printed For Lead File # AMC335768

Agency Tracking ID: 1565805344

Assessment Year: 2020

Number of BLM Serial Nr: 3

Paid On: 8/14/2019

Total Amount Paid: \$3,300.00

Claim Name	BLM Serial No	Lead File No	Amount Paid
R DOUBLE J	AMC332360	AMC332360	\$660.00
LUCKY STRIKE	AMC333855	AMC333855	\$1,320.00
FANTASTIC	AMC335768	AMC335768	\$1,320.00

United States Department of the Interior
Bureau of Land Management
 BUSINESS & SUPPORT SVCS DIV
 ONE N CENTRAL AVE SUITE 800
 PHOENIX, AZ 85004 -4427
 Phone: 602-417-9200

Receipt	
No:	4532938

Transaction #: 4653809	
Date of Transaction: 08/14/2019	
CUSTOMER:	
BRANDON JOHNSON 43445 BUSINESS PARK DR TEMECULA,CA 92590 US	

LINE #	QTY	DESCRIPTION	REMARKS	UNIT PRICE	TOTAL
1	1.00	LOCATABLE MINERALS / MINING CLAIMS- NOT NEW-UNADJUD,ONE AUTH NO. ONLY / MINING CLAIM MONEY RECEIVED CASES: AMC332360/\$3300.00		- n/a -	3300.00
TOTAL:					\$3,300.00

PAYMENT INFORMATION			
NOTE: Items will appear on credit card statement as "BLM O Mining Claim".			
1	AMOUNT:	3300.00	POSTMARKED: N/A
	TYPE:	CREDIT CARD	RECEIVED: 08/14/2019
	NAME:	BRANDON JOHNSON 43445 BUSINESS PARK DR TEMECULA CA 92590 US	
	CARD NO:	XXXXXXXXXXXX7326	AUTH CODE: 09871G
	NAME ON CARD:	BRANDON JOHNSON	
	SIGNATURE:	INTERNET	

REMARKS

This receipt was generated by the automated BLM Collections and Billing System and is a paper representation of a portion of the official electronic record contained therein.

DEPARTMENT OF THE INTERIOR
BUREAU OF LAND MANAGEMENT
MINING CLAIMS

Run Date/Time: 9/11/2018

MC Maintenance Fees Paid Through the BLM Pay Portal
(by Date Paid)

Page 227 Of 723

CBS Receipt: 4244228

Printed For Lead File # AMC335768

Agency Tracking ID: 1535145339

Assessment Year: 2019

Paid On: 8/24/2018

Number of BLM Serial Nr: 2

Total Amount Paid: \$2,480.00

Claim Name	BLM Serial No	Lead File No	Amount Paid
FRIENDSHIP	AMC331449	AMC331449	\$1,240.00
FANTASTIC	AMC335768	AMC335768	\$1,240.00

United States Department of the Interior

Bureau of Land Management

BUSINESS & SUPPORT SVCS DIV

ONE N CENTRAL AVE SUITE 800

PHOENIX, AZ 85004 -4427

Phone: 602-417-9200

Receipt

No:

4244228

Transaction #: 4359675	
Date of Transaction: 08/24/2018	
CUSTOMER:	
BRANDON R JOHNSON 43445 BUSINESS PARK DR 113 TEMECULA,CA 92590 US	

LINE #	QTY	DESCRIPTION	REMARKS	UNIT PRICE	TOTAL
1	1.00	LOCATABLE MINERALS / MINING CLAIMS- NOT NEW-UNADJUD,ONE AUTH NO. ONLY / MINING CLAIM MONEY RECEIVED CASES: AMC331449/\$2480.00		- n/a -	2480.00
TOTAL:					\$2,480.00

PAYMENT INFORMATION				
NOTE: Items will appear on credit card statement as "BLM O Mining Claim".				
1	AMOUNT:	2480.00	POSTMARKED:	N/A
	TYPE:	CREDIT CARD	RECEIVED:	08/24/2018
	NAME:	BRANDON R JOHNSON 43445 BUSINESS PARK DR 113 TEMECULA CA 92590 US		
	CARD NO:	XXXXXXXXXXXX9939	AUTH CODE:	614261
	NAME ON CARD:	BRANDON R JOHNSON		
	SIGNATURE:			

REMARKS

This receipt was generated by the automated BLM Collections and Billing System and is a paper representation of a portion of the official electronic record contained therein.

Run Date: 08/21/17

Run Time: 09:47 AM

**DEPARTMENT OF THE INTERIOR
BUREAU OF LAND MANAGEMENT
MINING CLAIMS**

MC Maintenance Fees Paid Through the BLM Pay Portal

CBS Receipt: 3936737

Printed For Lead File # AMC335768

Agency Tracking ID: 1502727105

Number of BLM Serial Nr: 2

Assessment Year: 2018

Total Amount Paid: \$2,480.00

Paid On: 08/14/2017

Claim Name	BLM Serial No	Lead File No	Amount Paid
FRIENDSHIP	AMC331449	AMC331449	\$1,240.00
FANTASTIC	AMC335768	AMC335768	\$1,240.00

**United States Department of the Interior
Bureau of Land Management
BUSINESS & SUPPORT SVCS DIV
ONE N CENTRAL AVE SUITE 800
PHOENIX, AZ 85004 -4427
Phone: 602-417-9200**

Receipt

No: 3936737

Transaction #: 4046361	
Date of Transaction: 08/14/2017	
CUSTOMER:	
BRANDON R JOHNSON 43445 BUSINESS PARK DR #113 TEMECULA, CA 92590 US	

LINE #	QTY	DESCRIPTION	REMARKS	UNIT PRICE	TOTAL
1	1.00	LOCATABLE MINERALS / MINING CLAIMS- NOT NEW-UNADJUD, ONE AUTH NO. ONLY / MINING CLAIM MONEY RECEIVED CASES: AMC335768/\$2480.00		- n/a -	2480.00
TOTAL:					\$2,480.00

PAYMENT INFORMATION					
NOTE: Items will appear on credit card statement as "BLM O Mining Claim".					
1	AMOUNT:	2480.00	POSTMARKED:	N/A	
	TYPE:	CREDIT CARD	RECEIVED:	08/14/2017	
	NAME:	BRANDON R JOHNSON 43445 BUSINESS PARK DR #113 TEMECULA CA 92590 US			
	CARD NO:	XXXXXXXXXXXX9939	AUTH CODE:	114121	
	NAME ON CARD:	BRANDON R JOHNSON			
	EXPIRES:	03/2020			
	SIGNATURE:				

REMARKS

This receipt was generated by the automated BLM Collections and Billing System and is a paper representation of a portion of the official electronic record contained therein.

Run Date: 09/08/16

Run Time: 12:27 PM

**DEPARTMENT OF THE INTERIOR
BUREAU OF LAND MANAGEMENT
MINING CLAIMS**

MC Maintenance Fees Paid Through the BLM Pay Portal

CBS Receipt: 3632539

Printed For Lead File # **AMC335768**

Agency Tracking ID: 1471361765

Number of BLM Serial Nr: 2

Assessment Year: 2017

Paid On: 08/16/2016

Total Amount Paid: \$2,480.00

Claim Name	BLM Serial No	Lead File No	Amount Paid
FRIENDSHIP	AMC331449	AMC331449	\$1,240.00
FANTASTIC	AMC335768	AMC335768	\$1,240.00

United States Department of the Interior
Bureau of Land Management
 BUSINESS & SUPPORT SVCS DIV
 ONE N CENTRAL AVE SUITE 800
 PHOENIX, AZ 85004 -4427
 Phone: (602) 417-9200

Receipt

No: 3632539

Transaction #: 3736350	
Date of Transaction: 08/16/2016	
CUSTOMER:	
BRANDON R JOHNSON 43445 BUSINESS PARK DR #113 TEMECULA, CA 92590 US	

LINE #	QTY	DESCRIPTION	REMARKS	UNIT PRICE	TOTAL
1	1.00	LOCATABLE MINERALS / MINING CLAIMS- NOT NEW-UNADJUD, ONE AUTH NO. ONLY / MINING CLAIM MONEY RECEIVED CASES: AMC335768/\$2480.00		- n/a -	2480.00
TOTAL:					\$2,480.00

PAYMENT INFORMATION				
NOTE: Items will appear on credit card statement as "BLM O Mining Claim".				
1	AMOUNT:	2480.00	POSTMARKED:	N/A
	TYPE:	CREDIT CARD	RECEIVED:	08/16/2016
	NAME:	BRANDON R JOHNSON 43445 BUSINESS PARK DR #113 TEMECULA CA 92590 US		
	CARD NO:	XXXXXXXXXXXX9939	AUTH CODE:	016163
	NAME ON CARD:	BRANDON R JOHNSON		
	EXPIRES:	03/2017		
	SIGNATURE:			

REMARKS

This receipt was generated by the automated BLM Collections and Billing System and is a paper representation of a portion of the official electronic record contained therein.

Run Date: 09/08/15

Run Time: 09:20 AM

**DEPARTMENT OF THE INTERIOR
BUREAU OF LAND MANAGEMENT
MINING CLAIMS**

MC Maintenance Fees Paid Through the BLM Pay Portal

CBS Receipt: 3379182

Printed For Lead File # AMC335768

Agency Tracking ID: 1440687961

Number of BLM Serial Nr: 4

Assessment Year: 2016

Paid On: 08/27/2015

Total Amount Paid: \$4,340.00

Claim Name	BLM Serial No	Lead File No	Amount Paid
FRIENDSHIP	AMC331449	AMC331449	\$1,240.00
R DOUBLE J	AMC332360	AMC332360	\$620.00
LUCKY STRIKE	AMC333855	AMC333855	\$1,240.00
FANTASTIC	AMC335768	AMC335768	\$1,240.00

United States Department of the Interior
Bureau of Land Management
 BUSINESS & SUPPORT SVCS DIV
 ONE N CENTRAL AVE SUITE 800
 PHOENIX, AZ 85004 -4427
 Phone: (602) 417-9200

Receipt

No: 3379182

Transaction #: 3477439	
Date of Transaction: 08/27/2015	
CUSTOMER:	
BRANDON R JOHNSON 43445 BUSINESS PARK DR TEMECULA,CA 92590 US	

LINE #	QTY	DESCRIPTION	REMARKS	UNIT PRICE	TOTAL
1	1.00	LOCATABLE MINERALS / MINING CLAIMS- NOT NEW-UNADJUD,ONE AUTH NO. ONLY / MINING CLAIM MONEY RECEIVED CASES: AMC331449/\$4340.00		- n/a -	4340.00
TOTAL:					\$4,340.00

PAYMENT INFORMATION			
NOTE: Items will appear on credit card statement as "BLM O Mining Claim".			
1	AMOUNT:	4340.00	POSTMARKED: N/A
	TYPE:	CREDIT CARD	RECEIVED: 08/27/2015
	NAME:	BRANDON R JOHNSON 43445 BUSINESS PARK DR TEMECULA CA 92590 US	
	CARD NO:	XXXXXXXXXXXX9939	AUTH CODE: 017260
	NAME ON CARD:	BRANDON R JOHNSON	
	EXPIRES:	03/2017	
	SIGNATURE:		

REMARKS

This receipt was generated by the automated BLM Collections and Billing System and is a paper representation of a portion of the official electronic record contained therein.

LEAD CASEFILE NUMBERS
RECEIPT NO. - 3109047

35987		371816
100714		372534
190993		373840
304305		390613
318385		406412
324198		411286
325932		412818
327542		420267
329246		426402
330272		
331449		
332360		
333347		
333387		
333855		
335768		
337776		
338212		
338375		
343903		
344407		
344626		
348177		
348413		
350128		
350309		
353613		
355490		
364805		

**BLM ARIZONA STATE OFFICE
JURISDICTION: ARIZONA**

BLM Arizona State Office
1 North Central Avenue
Phoenix, AZ 85004
Phone: 602-417-9200
Fax: 602-417-9556
<http://www.blm.gov/az/st/en.html>

24 June 2014

COUNTY	TYPE	BLM FEE AMOUNT
La Paz, AZ	Placer Claims	\$ 4,340.00
Maricopa, AZ	Placer Claims	5,115.00
Mohave, AZ	Placer Claims	13,640.00
Pima, AZ	Placer Claims	11,935.00
Pinal, AZ	Placer Claims	1,240.00
Yavapai, AZ	Lode and Placer Claims	28,675.00
TOTAL		\$64,945.00

NO. OF CLAIMS
AMOUNT \$164,945.00
RECEIPT NO. 3109047
INIT. A.A.
** BLM-ASO**

RECEIVED
BLM AZ STATE OFFICE
2014 AUG 21 P 2:12
PHOENIX, ARIZONA

ENTERED
AUG 27 2014
BY: RE

\$1705 refund authorized for
2015 mfs paid on closed
claims AMC 372539 &
AMC 420267. RE 10/7/14

PREPARED BY

Leonard Riley
Gold Prospectors Association of America
43445 Business Park Drive, Suite 113
Temecula, CA 92590

WHEN RECORDED MAIL TO:

Gold Prospectors Association of America
43445 Business Park Drive, Suite 113
Temecula, CA 92590

**AFFIDAVIT OF ASSESSMENT WORK FOR MINING CLAIMS
MAINTENANCE FEE PAYMENT IN LIEU OF LABOR**

The maintenance fee for the following PLACER CLAIMS in the County of La Paz, State of Arizona applies for the assessment year 2015:

SERIAL REG NUMBER	CLAIM NAME	ACRES	PAYMENT DUE BLM	BOOK/PAGE NUMBER	LEGAL OR LOC
AMC318388	OHMI #23 Carol Moore, et al., claim owner	30	\$310.00	2009-03352	M 14 T 3 N R 18 W S 34
AMC337776	GORBERT ASSOCIATION Cameron Cook, et al., claim owner	160	\$1,240.00	2012-05663	M 14 T 3 N R 18 W S 26/27/28
AMC338212	GUESS IT HAS Gilbert Binns, et al., claim owner	40	\$310.00	2012-05665	M 14 T 4 N R 18 W S 35
AMC364805	FLAT FOOT Barbara Cooper, et al., claim owner	160	\$1,240.00	2012-05664	M 14 T 4 N R 20 W S 34
AMC412819	CACTUS NEEDLE Sharina Davis, et al., claim owner	160	\$1,240.00	2012-05666	M 14 T 4 N R 18 W S 22

Total amount due to BLM is \$4,340.00

RECEIVED
BLM AZ STATE OFFICE
PHOENIX, ARIZONA
JUN 21 P 2:12

PREPARED BY

Leonard Riley
Gold Prospectors Association of America
43445 Business Park Drive, Suite 113
Temecula, CA 92590

WHEN RECORDED MAIL TO:

Gold Prospectors Association of America
43445 Business Park Drive, Suite 113
Temecula, CA 92590

RECEIVED
BLM AZ STATE OFFICE
2011 AUG 21 P 2:12
PHOENIX, ARIZONA

**AFFIDAVIT OF ASSESSMENT WORK FOR MINING CLAIMS
MAINTENANCE FEE PAYMENT IN LIEU OF LABOR**

The maintenance fee for the following PLACER CLAIMS in the County of Maricopa, State of Arizona applies for the assessment year 2015:

SERIAL REG NUMBER	CLAIM NAME	ACRES	PAYMENT DUE BLM	BOOK/PAGE NUMBER	LEGAL OR LOC
AMC100714	YAHOO #4 Marion Burns, et al., claim owner	20	\$155.00	2012-1089980	M 14 T 7 N R 3 W S 20
AMC324198	KING MINING CLAIM #1 Peter Eastman, et al., claim owner	20	\$155.00	2012-1089981	M 14 T 7 N R 3 W S 29
AMC325932	GOLDEN DREAMS #A Peter Eastman, et al., claim owner	40	\$310.00	2012-1089981	M 14 T 7 N R 3 W S 20
AMC333347	DUMB LUCK Jean Wampler, et al., claim owner	40	\$310.00	2012-1089976	M 14 T 7 R 3 S 29
AMC338375	AZ AU #1 Gold Prospectors, et al., claim owner	20	\$155.00	2012-1089979	M 14 T 7 N R 3 W S 29
AMC338376	AZ AU #2 Gold Prospectors, et al., claim owner	20	\$155.00	2012-1089979	M 14 T 7 N R 3 W S 29

AMC35987	YAHOO #2 Marion Burns, et al., claim owner	20	\$155.00	2012-1089980	M 14 T 7 N R 3 W S 29
AMC390613	GOLD FLATZ 1 Frank Benzsema, et al., claim owner	160	\$1,240.00	2012-057361	M 14 T 4 N R 6 W S 21
AMC390614	GOLD FLATZ 2 Frank Benzsema, et al., claim owner	160	\$1,240.00	2012-057361	M 14 T 4 N R 6 W S 21
AMC406412	VULTURE BAIT Albert Barton, et al., claim owner	160	\$1,240.00	2012-1089975	M 14 T 4 N R 6 W S 21

RECEIVED
 BLM AZ STATE OFFICE
 PHOENIX, ARIZONA
 2011 AUG 23 10:23 AM

Total amount due to BLM is \$5,115.00

The following PLACER CLAIMS are located in two counties. The BLM payment information is included in the filing for the County of Yavapai, State of Arizona. The following information is for the benefit of the Recorder of the County of Maricopa, State of Arizona:

SERIAL REG NUMBER	CLAIM NAME	ACRES	PAYMENT DUE BLM	BOOK/PAGE NUMBER	LEGAL OR LOC
AMC348413	ABRACADABRA #1 Thomas Collison, et al., claim owner	160	\$0.00	2012-1089973	M 14 T 8 N R 2 E S 29
AMC348414	ABRACADABRA #2 Greg Bowen, et al., claim owner	160	\$0.00	2012-1089973	M 14 T 8 R 2 E S 20
AMC350143	CALAMITY #1 John Butler, et al., claim owner	160	\$0.00	2012-1089973	M 14 T 8 N R 2 E S 16 & 21
AMC350144	CALAMITY #2 Terry Huff, et al., claim owner	133.37	\$0.00	2012-1089973	M 14 T 8 N R 2 E S 16
AMC350310	CALAMITY #8 Bruce Austin, et al., claim owner	106.67	\$0.00	2012-1089982	M 14 T 8 N R 2 E S 9
AMC350311	CALAMITY #9 Bruce Austin, et al., claim owner	115	\$0.00	2012-1089982	M 14 T 8 N R 2 E S 16

PREPARED BY

Leonard Riley
Gold Prospectors Association of America
43445 Business Park Drive, Suite 113
Temecula, CA 92590

WHEN RECORDED MAIL TO:

Gold Prospectors Association of America
43445 Business Park Drive, Suite 113
Temecula, CA 92590

RECEIVED
BLM AZ STATE OFFICE
2014 AUG 21 P 2:12
PHOENIX, ARIZONA

**AFFIDAVIT OF ASSESSMENT WORK FOR MINING CLAIMS
MAINTENANCE FEE PAYMENT IN LIEU OF LABOR**

The maintenance fee for the following PLACER CLAIMS in the County of Mohave, State of Arizona applies for the assessment year 2015:

SERIAL REG NUMBER	CLAIM NAME	ACRES	PAYMENT DUE BLM	BOOK/PAGE NUMBER	LEGAL OR LOC
AMC327542	BAHDE 10 Chris Bahde, et al., claim owner	160	\$1,240.00	2012-057359	M 14 T 29 N R 18 W S 20
AMC329246	BAHDE 11 Clarence Bahde, et al., claim owner	160	\$1,240.00	2012-057359	M 14 T 29 N R 18 W S 20
AMC329247	BAHDE 12 Clarence Bahde, et al., claim owner	160	\$1,240.00	2012-057359	M 14 T 29 N R 18 W S 30
AMC329248	BAHDE 13 Clarence Bahde, et al., claim owner	160	\$1,240.00	2012-057359	M 14 T 29 N R 18 W S 30
AMC329249	BAHDE 14 Clarence Bahde, et al., claim owner	160	\$1,240.00	2012-057358	M 14 T 29 N R 18 W S 30
AMC330272	BAHDE 17 Clarence Bahde, et al., claim owner	160	\$1,240.00	2012-057358	M 14 T 29 N R 18 W S 2
AMC330273	BAHDE 18 Clarence Bahde, et al., claim owner	160	\$1,240.00	2012-057358	M 14 T 29 N R 18 W S 2

AMC371816	HOPPY 1 Shawn Bender, et al., claim owner	160	\$1,240.00	2012-057360	M 14 T 29 N R 18 W S 26
AMC371817	HOPPY 2 Shawn Bender, et al., claim owner	160	\$1,240.00	2012-057360	M 14 T 29 N R 18 W S 26
AMC371818	HOPPY 3 Shawn Bender, et al., claim owner	160	\$1,240.00	2012-057360	M 14 T 29 N R 18 W S 26
AMC371819	HOPPY 4 Shawn Bender, et al., claim owner	160	\$1,240.00	2012-057360	M 14 T 29 N R 18 W S 26

Total amount due to BLM is \$13,640.00

RECEIVED
BLM AZ STATE OFFICE
2014 AUG 21 P 2:12
PHOENIX, ARIZONA

PREPARED BY

Leonard Riley
Gold Prospectors Association of America
43445 Business Park Drive, Suite 113
Temecula, CA 92590

WHEN RECORDED MAIL TO:

Gold Prospectors Association of America
43445 Business Park Drive, Suite 113
Temecula, CA 92590

RECEIVED
BLM AZ STATE OFFICE
2014 AUG 21 P 2:12
PHOENIX, ARIZONA

**AFFIDAVIT OF ASSESSMENT WORK FOR MINING CLAIMS
MAINTENANCE FEE PAYMENT IN LIEU OF LABOR**

The maintenance fee for the following PLACER CLAIMS in the County of Pima, State of Arizona applies for the assessment year 2015:

SERIAL REG NUMBER	CLAIM NAME	ACRES	PAYMENT DUE BLM	BOOK/PAGE NUMBER	LEGAL OR LOC
AMC331449	FRIENDSHIP Doreen Howard, et al., claim owner	160	\$1,240.00	20123320973	M 14 T 19 S R 16 E S 28
AMC332360	R DOUBLE J Beverly Podraza, et al., claim owner	70	\$620.00	20123320970	M 14 T 19 S R 15 E S 25
AMC333387	GOLDEN TATTOO Caroleann Black, et al., claim owner	160	\$1,240.00	20123320971	M 14 T 19 S R 15 E S 26
AMC333855	LUCKY STRIKE Beverly Podraza, et al., claim owner	160	\$1,240.00	20123320967	M 14 T 19 S R 15 E S 26
AMC335768	FANTASTIC Doreen Howard, et al., claim owner	160	\$1,240.00	20123320968	M 14 T 19 S R 15 E S 36
AMC426402	POLARIS Louie Gasca, et al., claim owner	60	\$465.00	20123320969	M 14 T 20 S R 10 E S 32 T 21 S R 10 E S 4 & 5

AMC344407	WANDERING STAR Ed Bonnell, et al., claim owner	160	\$1,240.00	20123320975	M 14 T 21 S R 10 E S 8
AMC344626	LUCKY 13 Alyson Johnson, et al., claim owner	160	\$1,240.00	20123320974	M 21 T 24 N R 9 E S 32
AMC353613	MAYBE, MAYBE NOT Richard Conway, et al., claim owner	160	\$1,240.00	20123320972	M 14 T 19 S R 16 E S 28
AMC353614	WET ROCK Kathy Homan, et al., claim owner	160	\$1,240.00	20123320976	M 14 T 21 S R 10 E S 17
AMC411286	QUAD C Charles Colvin, et al., claim owner	60	\$465.00	None	M 14 T 19 S R 15 E S 23 & 26
AMC420267	HERCULES Louie Gasca, et al., claim owner	58	\$465.00	20123320969	M 14 T 20 S R 10 E S 31

Closed

Total amount due to BLM is \$11,935.00

RECEIVED
BLM AZ STATE OFFICE
2014 AUG 21 P 2:12
PHOENIX, ARIZONA

PREPARED BY

Leonard Riley
Gold Prospectors Association of America
43445 Business Park Drive, Suite 113
Temecula, CA 92590

WHEN RECORDED MAIL TO:

Gold Prospectors Association of America
43445 Business Park Drive, Suite 113
Temecula, CA 92590

RECEIVED
BLM AZ STATE OFFICE
2014 AUG 21 P 2:13
PHOENIX, ARIZONA

**AFFIDAVIT OF ASSESSMENT WORK FOR MINING CLAIMS
MAINTENANCE FEE PAYMENT IN LIEU OF LABOR**

The maintenance fee for the following PLACER CLAIMS in the County of Pinal, State of Arizona applies for the assessment year 2015:

SERIAL REG NUMBER	CLAIM NAME	ACRES	PAYMENT DUE BLM	BOOK/PAGE NUMBER	LEGAL OR LOC
AMC372539	OUTBACK GOLD #4 Jeffrey Arnold, et al., claim owner	160	\$1,240.00	None	M 14 T 1 S R 11 E S 16

closed

Total amount due to BLM is \$1,240.00

PREPARED BY

Leonard Riley
Gold Prospectors Association of America
43445 Business Park Drive, Suite 113
Temecula, CA 92590

WHEN RECORDED MAIL TO:

Gold Prospectors Association of America
43445 Business Park Drive, Suite 113
Temecula, CA 92590

PHOENIX, ARIZONA

2014 AUG 21 P 2:13

RECEIVED
BLM AZ STATE OFFICE

**AFFIDAVIT OF ASSESSMENT WORK FOR MINING CLAIMS
MAINTENANCE FEE PAYMENT IN LIEU OF LABOR**

The maintenance fee for the following LODE CLAIMS in the County of Yavapai, State of Arizona applies for the assessment year 2015:

SERIAL REG NUMBER	CLAIM NAME	ACRES	PAYMENT DUE BLM	BOOK/PAGE NUMBER	LEGAL OR LOC
AMC304305	PICKEM UP I Orlando Carroccia, et al., claim owner	20.66	\$155.00	2012-0064663	M 14 T 10 N R 5 W S 24
AMC304306	PICKEM UP II Orlando Carroccia, et al., claim owner	20.66	\$155.00	2012-0064663	M 14 T 10 N R 5 W S 24
AMC304307	PICKEM UP III Orlando Carroccia, et al., claim owner	20.66	\$155.00	2012-0064663	M 14 T 10 N R 5 W S 24

The maintenance fee for the following PLACER CLAIMS in the County of Yavapai, State of Arizona applies for the assessment year 2014:

SERIAL REG NUMBER	CLAIM NAME	ACRES	PAYMENT DUE BLM	BOOK/PAGE NUMBER	LEGAL OR LOC
AMC190993	LOST DUTCHMAN Doug Edwards, et al., claim owner	120	\$930.00	2012-0064661	M 14 T 10 N R 5 W S 25 & 36
AMC343903	DOUBLE J. J. Jacqueline Lew, et al., claim owner	160	\$1,240.00	2012-0064666	M 14 T 13 N R 1 E S 28
AMC343904	SOLDIER BOY Jacqueline Lew, et al., claim owner	160	\$1,240.00	2012-0064691	M 14 T 13 N R 1 E S 29

AMC348177	PICKEM UP AGAIN Orlando Carroccia, et al., claim owner	40	\$310.00	2012-0064663	M 14 T 10 N R 5 W S 24
AMC348413	ABRACADABRA #1 Thomas Collison, et al., claim owner	160	\$1,240.00	2012-0064689	M 14 T 8 N R 2 E S 29
AMC348414	ABRACADABRA #2 Greg Bowen, et al., claim owner	160	\$1,240.00	2012-0064689	M 14 T 8 N R 2 E S 20
AMC348415	ABRACADABRA #3 John Albanese, et al., claim owner	160	\$1,240.00	2012-0064689	M 14 T 8 N R 2 E S 20
AMC348416	ABRACADABRA #4 Thomas Collison, et al., claim owner	160	\$1,240.00	2012-0064689	M 14 T 8 N R 2 E S 20
AMC350128	ABRACADABRA #5 Terry Huff, et al., claim owner	160	\$1,240.00	2012-0064690	M 14 T 8 N R 2 E S 17
AMC350130	ABRACADABRA #7 Terry Huff, et al., claim owner	160	\$1,240.00	2012-0064692	M 14 T 8 N R 2 E S 18
AMC350140	ABRACADABRA #19 Mary Briggs, et al., claim owner	160	\$1,240.00	2012-0064677	M 14 T 9 N R 20 E S 30
AMC350141	ABRACADABRA #20 John Butler, et al., claim owner	160	\$1,240.00	2012-0064693	M 14 T 8 N R 2 E S 29
AMC350143	CALAMITY #1 John Butler, et al., claim owner	160	\$1,240.00	2012-1089977	M 14 T 8 N R 2 E S 16 & 21
AMC350144	CALAMITY #2 Terry Huff, et al., claim owner	133.37	\$1,085.00	2012-1089988	M 14 T 8 N R 2 E S 16
AMC350310	CALAMITY #8 Bruce Austin, et al., claim owner	106.67	\$930.00	2012-1089982	M 14 T 8 N R 2 E S 9

RECEIVED
 PHOENIX, ARIZONA
 2011 AUG 21 P 2:13

AMC350311	CALAMITY #9 Bruce Austin, et al., claim owner	115	\$930.00	2012-1089982	M 14 T 8 N R 2 E S 16
AMC355490	GOLDEN GOBBLER John Koho, et al., claim owner	41.20	\$465.00	2012-0064688	M 14 T 11 N R 1 E S 23
AMC373840	LITTLE PICKER Paul Clark, et al., claim owner	160	\$1,240.00	2012-0064669	M 14 T 9 N R 5 W S 35
AMC373841	GREEN GREASE William Eason, et al., claim owner	160	\$1,240.00	2012-0064684	M 14 T 9 N R 5 W S 34
AMC373842	CAT CLAW William Eason, et al., claim owner	160	\$1,240.00	2012-0064683	M 14 T 9 N R 5 W S 34
AMC373843	OLY POP Paul Clark, et al., claim owner	160	\$1,240.00	2012-0064662	M 14 T 9 N R 5 W S 34
AMC373844	SARAH P Paul Clark, et al., claim owner	160	\$1,240.00	2012-0064660	M 14 T 9 N R 5 W S 35
AMC373845	DESERT PANNER Charles Dougan, et al., claim owner	160	\$1,240.00	2012-0064685	M 14 T 9 N R 5 W S 35
AMC373846	BAKER INN Charles Dougan, et al., claim owner	160	\$1,240.00	2012-0064665	M 14 T 9 N R 5 W S 35
AMC373847	THE STRUT William Eason, et al., claim owner	160	\$1,240.00	2012-0064674	M 14 T 9 N R 5 W S 35

Total amount due to BLM is \$28,675.00

RECEIVED
 BLM AZ STATE OFFICE
 20th AUG 21 P 2:13
 PHOENIX, ARIZONA

United States Department of the Interior
Bureau of Land Management
 LANDS/RECREATION & PLANNING
 ONE N CENTRAL AVE
 PHOENIX, AZ 85004 -2203
 Phone: 602-417-9200

Receipt

No:

3109047

Transaction #: 3200735	
Date of Transaction: 08/22/2014	
CUSTOMER:	
GOLD PROSPECTORS ASSOCIATION OF AMERICA 43445 BUSINESS PARK DR STE 113 TEMECULA, CA 92590-3671 US	

LINE #	QTY	DESCRIPTION	REMARKS	UNIT PRICE	TOTAL
1	1.00	LOCATABLE MINERALS / MINING CLAIMS- NOT NEW-UNADJUD, ONE AUTH NO. ONLY / MINING CLAIM MONEY RECEIVED CASES: AMC318388/\$64945.00	MAINT FEE PYMNT 2015	- n/a -	64945.00
TOTAL:					\$64,945.00

PAYMENT INFORMATION					
1	AMOUNT:	64945.00	POSTMARKED:	08/19/2014	
	TYPE:	CHECK	RECEIVED:	08/21/2014	
	CHECK NO:	41565			
	NAME:	GOLD PROSPECTORS ASSOCIATION OF AMERICA 43445 BUSINESS PARK DR STE 113 TEMECULA CA 92590-3671 US			

REMARKS

This receipt was generated by the automated BLM Collections and Billing System and is a paper representation of a portion of the official electronic record contained therein.

RE 10/7/14
 \$1705 refund authorized
 for 2015 maint. fees pd. on
 closed claims AMC 420267
 AMC 372539. 8/22/14

LEAD CASE FILES for Receipt No. 2056113
filed by GOLD PROSPECTOR ASSN OF AMERICA
August 15, 2013

318385
337776
338212
364805
412818
100714
324198
325932
333347
338375
35987
390613
406412
348413
358128
358309
327542
329246
330272
371816

AMC #s
331449
332360
333387
333855
335768
342810
344407
344626
353613
411286
420267
372534
304305
190993
343903
348177
~~318413~~
355490
373840

RECORDING REQUESTED BY

Claims Department

WHEN RECORDED MAIL TO:

Gold Prospectors Association of America
43445 Business Park Drive, Suite 113
Temecula, CA 92590

RECEIVED
BLM AZ STATE OFFICE
2013 AUG 15 PM 3:03
PHOENIX, ARIZONA

**MAINTENANCE FEE PAYMENT FOR MINING CLAIMS
IN LIEU OF LABOR (ASSESSMENT WORK)**

The maintenance fee for the following PLACER CLAIMS in the County of La Paz, State of Arizona applies for the assessment year 2014:

SERIAL REG NUMBER	CLAIM NAME	ACRES	PAYMENT DUE BLM	BOOK/PAGE NUMBER	LEGAL OR LOC
AMC318388	OHMI #23 Carol Moore, et al., claim owner	30	\$280.00	2009-03352	M 14 T 3 N R 18 W S 34
AMC337776	GORBERT ASSOCIATION Cameron Cook, et al., claim owner	160	\$1,120.00	2012-05663	M 14 T 3 N R 18 W S 26/27/28
AMC338212	GUESS IT HAS Gilbert Binns, et al., claim owner	40	\$280.00	2012-05665	M 14 T 4 N R 18 W S 35
AMC364805	FLAT FOOT Barbara Cooper, et al., claim owner	160	\$1,120.00	2012-05664	M 14 T 4 N R 20 W S 34
AMC412819	CACTUS NEEDLE Sharina Davis, et al., claim owner	160	\$1,120.00	2012-05666	M 14 T 4 N R 13 W S 22

Total amount due to BLM is \$3,920.00

\$ 3920

I hereby certify under penalty of perjury under the laws of the State of California that the foregoing statements are true and correct.

3 942724
ENTERED
AUG 23 2013
BY: RE

1

2856913

Brandon Johnson, President
Gold Prospectors Association of America
Agent for Claim Owner

43445 Business Park Drive, Suite 113
Temecula, CA 92590
951-699-4749

Executed this 30 day of July, 2013 at Temecula, California.


Brandon Johnson
Brandon Johnson, President
Gold Prospectors Association of America

Date: 7-30-13

State of California
County of Riverside

Subscribed and sworn to (or affirmed) before me on this 30th day of July, 2013,
by Brandon Johnson, proved to me on the basis of satisfactory evidence to be the person who appeared
before me.

Signature Amber N. White (Seal)



RECEIVED
PLM AT STANBRO OFFICE
JUL 30 10 21 2013
RIVERSIDE, CALIFORNIA

RECORDING REQUESTED BY

Claims Department

WHEN RECORDED MAIL TO:

Gold Prospectors Association of America
43445 Business Park Drive, Suite 113
Temecula, CA 92590

RECEIVED
BLM AZ STATE OFFICE
PHOENIX, ARIZONA
2013 AUG 15 PM 3:04

**MAINTENANCE FEE PAYMENT FOR MINING CLAIMS
IN LIEU OF LABOR (ASSESSMENT WORK)**

The maintenance fee for the following PLACER CLAIMS in the County of Maricopa, State of Arizona applies for the assessment year 2014:

SERIAL REG NUMBER	CLAIM NAME	ACRES	PAYMENT DUE BLM	BOOK/PAGE NUMBER	LEGAL OR LOC
AMC100714	YAHOO #4 Marion Burns, et al., claim owner	20	\$140.00	2012-1089980	M 14 T 7 N R 3 W S 20
AMC324198	KING MINING CLAIM #1 Peter Eastman, et al., claim owner	20	\$140.00	2012-1089981	M 14 T 7 N R 3 W S 29
AMC325932	GOLDEN DREAMS #A Peter Eastman, et al., claim owner	40	\$280.00	2012-1089981	M 14 T 7 N R 3 W S 20
AMC333347	DUMB LUCK Jean Wampler, et al., claim owner	40	\$280.00	2012-1089976	M 14 T 7 R 3 S 29
AMC338375	AZ AU #1 Gold Prospectors, et al., claim owner	20	\$140.00	2012-1089979	M 14 T 7 N R 3 W S 29
AMC338376	AZ AU #2 Gold Prospectors, et al., claim owner	20	\$140.00	2012-1089979	M 14 T 7 N R 3 W S 29

\$1120

\$5040

AMC35987	YAHOO #2 Marion Burns, et al., claim owner	20	\$140.00	2012-1089980	M 14 T 7 N R 3 W S 29
AMC390613	GOLD FLATZ 1 Frank Benzsema, et al., claim owner	160	\$1,120.00	2012-057361	M 14 T 4 N R 6 W S 21
AMC390614	GOLD FLATZ 2 Frank Benzsema, et al., claim owner	160	\$1,120.00	2012-057361	M 14 T 4 N R 6 W S 21
AMC406412	VULTURE BAIT Albert Barton, et al., claim owner	160	\$1,120.00	2012-1089975	M 14 T 7 N R 3 W S 21

Total amount due to BLM is \$4,620.00

The following PLACER CLAIMS are located in two counties. The BLM payment information is included in the filing for the County of Yavapai, State of Arizona. The following information is for the benefit of the Recorder of the County of Maricopa, State of Arizona:

SERIAL REG NUMBER	CLAIM NAME	ACRES	PAYMENT DUE BLM	BOOK/PAGE NUMBER	LEGAL OR LOC
AMC348413	ABRACADABRA #1 Thomas Collison, et al., claim owner	160	\$0.00	2012-1089973	M 14 T 8 N R 2 E S 29
AMC348414	ABRACADABRA #2 Greg Bowen, et al., claim owner	160	\$0.00	2012-1089973	M 14 T 8 R 2 E S 20
AMC350143	CALAMITY #1 John Butler, et al., claim owner	160	\$0.00	2012-1089973	M 14 T 8 N R 2 E S 16 & 21
AMC350144	CALAMITY #2 Terry Huff, et al., claim owner	133.37	\$0.00	2012-1089973	M 14 T 8 N R 2 E S 16
AMC350310	CALAMITY #8 Bruce Austin, et al., claim owner	106.67	\$0.00	2012-1089982	M 14 T 8 N R 2 E S 9
AMC350311	CALAMITY #9 Bruce Austin, et al., claim owner	115	\$0.00	2012-1089982	M 14 T 8 N R 2 E S 16

\$ 3500

\$8540

RECEIVED
BLM STATE OFFICE
MARIKOPA, ARIZONA

I hereby certify under penalty of perjury under the laws of the State of California that the foregoing statements are true and correct.

Brandon Johnson, President
Gold Prospectors Association of America
Agent for Claim Owner

43445 Business Park Drive, Suite 113
Temecula, CA 92590
951-699-4749

Executed this 30 day of July, 2013 at Temecula, California.




Brandon Johnson, President
Gold Prospectors Association of America

Date: 7-30-13

State of California
County of Riverside

Subscribed and sworn to (or affirmed) before me on this 30 day of July, 2013,
by Brandon Johnson, proved to me on the basis of satisfactory evidence to be the person who appeared
before me.

Signature Amber N. White (Seal)



RECEIVED
PUBLIC SERVICE OFFICE
JULY 15 11 30 AM
TEMECULA, CALIFORNIA

RECORDING REQUESTED BY

Claims Department

WHEN RECORDED MAIL TO:Gold Prospectors Association of America
43445 Business Park Drive, Suite 113
Temecula, CA 92590RECEIVED
BLM AZ STATE OFFICE
2013 AUG 15 PM 3:04
PHOENIX, ARIZONA**MAINTENANCE FEE PAYMENT FOR MINING CLAIMS
IN LIEU OF LABOR (ASSESSMENT WORK)**

The maintenance fee for the following PLACER CLAIMS in the County of Mohave, State of Arizona applies for the assessment year 2014:

SERIAL REG NUMBER	CLAIM NAME	ACRES	PAYMENT DUE BLM	BOOK/PAGE NUMBER	LEGAL OR LOC
AMC327542	BAHDE 10 Chris Bahde, et al., claim owner	160	\$1,120.00	2012-057359	M 14 T 29 N R 18 W S 20
AMC329246	BAHDE 11 Clarence Bahde, et al., claim owner	160	\$1,120.00	2012-057359	M 14 T 29 N R 18 W S 20
AMC329247	BAHDE 12 Clarence Bahde, et al., claim owner	160	\$1,120.00	2012-057359	M 14 T 29 N R 18 W S 30
AMC329248	BAHDE 13 Clarence Bahde, et al., claim owner	160	\$1,120.00	2012-057359	M 14 T 29 N R 18 W S 30
AMC329249	BAHDE 14 Clarence Bahde, et al., claim owner	160	\$1,120.00	2012-057358	M 14 T 29 N R 18 W S 30
AMC330272	BAHDE 17 Clarence Bahde, et al., claim owner	160	\$1,120.00	2012-057358	M 14 T 29 N R 18 W S 2
AMC330273	BAHDE 18 Clarence Bahde, et al., claim owner	160	\$1,120.00	2012-057358	M 14 T 29 N R 18 W S 2

\$ 7,840

\$ 16,380

AMC371816	HOPPY 1 Shawn Bender, et al., claim owner	160	\$1,120.00	2012-057360	M 14 T 29 N R 18 W S 26
AMC371817	HOPPY 2 Shawn Bender, et al., claim owner	160	\$1,120.00	2012-057360	M 14 T 29 N R 18 W S 26
AMC371818	HOPPY 3 Shawn Bender, et al., claim owner	160	\$1,120.00	2012-057360	M 14 T 29 N R 18 W S 26
AMC371819	HOPPY 4 Shawn Bender, et al., claim owner	160	\$1,120.00	2012-057360	M 14 T 29 N R 18 W S 26

Total amount due to BLM is \$12,320.00

I hereby certify under penalty of perjury under the laws of the State of California that the foregoing statements are true and correct.

Brandon Johnson, President
Gold Prospectors Association of America
Agent for Claim Owner

43445 Business Park Drive, Suite 113
Temecula, CA 92590
951-699-4749

\$ 42,800

\$ 20,860

RECEIVED
BLM
2012 JUN 11 PM 2:59
FEDERAL BUREAU OF LAND MANAGEMENT

Executed this 30 day of July, 2013 at Temecula, California.


Brandon Johnson
Brandon Johnson, President
Gold Prospectors Association of America

Date: 7-30-13

State of California
County of Riverside

Subscribed and sworn to (or affirmed) before me on this 30 day of July, 2013,
by Brandon Johnson, proved to me on the basis of satisfactory evidence to be the person who appeared
before me.

Signature Amber N. White (Seal)



RECEIVED
DLN AS STATE OFFICE
2013 AUG 15 PM 3:04
PHOENIX, ARIZONA

RECORDING REQUESTED BY

Claims Department

WHEN RECORDED MAIL TO:

Gold Prospectors Association of America
43445 Business Park Drive, Suite 113
Temecula, CA 92590

RECEIVED
PLACER CLAIMS OFFICE
2013 SEP 15 PM 3:04
PIQUEUX, ARIZONA

**MAINTENANCE FEE PAYMENT FOR MINING CLAIMS
IN LIEU OF LABOR (ASSESSMENT WORK)**

The maintenance fee for the following PLACER CLAIMS in the County of Pima, State of Arizona applies for the assessment year 2014:

SERIAL REG NUMBER	CLAIM NAME	ACRES	PAYMENT DUE BLM	BOOK/PAGE NUMBER	LEGAL OR LOC
AMC331449	FRIENDSHIP Doreen Howard, et al., claim owner	160	\$1,120.00	20123320973	M 14 T 19 S R 16 E S 28
AMC332360	R DOUBLE J Beverly Podraza, et al., claim owner	70	\$560.00	20123320970	M 14 T 19 S R 15 E S 25
AMC333387	GOLDEN TATTOO Caroleann Black, et al., claim owner	160	\$1,120.00	20123320971	M 14 T 19 S R 15 E S 26
AMC333855	LUCKY STRIKE Beverly Podraza, et al., claim owner	160	\$1,120.00	20123320967	M 14 T 19 S R 15 E S 26
AMC335768	FANTASTIC Doreen Howard, et al., claim owner	160	\$1,120.00	20123320968	M 14 T 19 S R 15 E S 36
AMC342811	POLARIS Louie Gasca, et al., claim owner	60	\$420.00	20123320969	M 14 T 20 S R 10 E S 32 T 21 S R 10 E S 4 & 5

\$ 5,460

\$ 26,320

AMC344407	WANDERING STAR Ed Bonnell, et al., claim owner	160	\$1,120.00	20123320975	M 14 T 21 S R 10 E S 8
AMC344626	LUCKY 13 Alyson Johnson, et al., claim owner	160	\$1,120.00	20123320974	M 21 T 24 N R 9 E S 32
AMC353613	MAYBE, MAYBE NOT Richard Conway, et al., claim owner	160	\$1,120.00	20123320972	M 14 T 19 S R 16 E S 28
AMC353614	WET ROCK Kathy Homan, et al., claim owner	160	\$1,120.00	20123320976	M 14 T 21 S R 10 E S 17
AMC411286	QUAD C Charles Colvin, et al., claim owner	60	\$420.00	None	M 14 T 19 S R 15 E S 23 & 26
AMC420267	HERCULES Louie Gasca, et al., claim owner	58	\$420.00	20123320969	M 14 T 20 S R 10 E S 31

Total amount due to BLM is \$10,780.00

\$5320

I hereby certify under penalty of perjury under the laws of the State of California that the foregoing statements are true and correct.

Brandon Johnson, President
Gold Prospectors Association of America
Agent for Claim Owner

43445 Business Park Drive, Suite 113
Temecula, CA 92590
951-699-4749

RECEIVED
BLM / TEMECULA OFFICE
NOV 15 PM 2:04
BRANDON JOHNSON

\$31,640

Executed this 30 day of July, 2013 at Temecula, California.

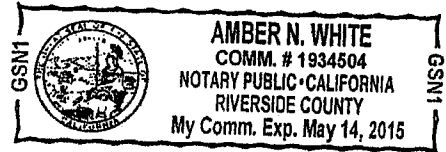
Brandon Johnson
Brandon Johnson, President
Gold Prospectors Association of America

Date: 7-30-13

State of California
County of Riverside

Subscribed and sworn to (or affirmed) before me on this 30th day of July, 2013,
by Brandon Johnson, proved to me on the basis of satisfactory evidence to be the person who appeared
before me.

Signature Amber N. White (Seal)



RECEIVED
RIVERSIDE COUNTY
NOTARY PUBLIC OFFICE
RIVERSIDE, CALIFORNIA
JUL 30 11 51 AM '13

RECORDING REQUESTED BY

Claims Department

WHEN RECORDED MAIL TO:

Gold Prospectors Association of America
43445 Business Park Drive, Suite 113
Temecula, CA 92590

RECEIVED
BLM AZ STATE OFFICE
2013 AUG 15 PM 3:04
PHOENIX, ARIZONA

**MAINTENANCE FEE PAYMENT FOR MINING CLAIMS
IN LIEU OF LABOR (ASSESSMENT WORK)**

The maintenance fee for the following PLACER CLAIMS in the County of Pinal, State of Arizona applies for the assessment year 2014:

SERIAL REG NUMBER	CLAIM NAME	ACRES	PAYMENT DUE BLM	BOOK/PAGE NUMBER	LEGAL OR LOC
AMC372539	OUTBACK GOLD #4 Jeffrey Arnold, et al., claim owner	160	\$1,120.00	None	M 14 T 1 S R 11 E S 16

Total amount due to BLM is \$1,120.00

I hereby certify under penalty of perjury under the laws of the State of California that the foregoing statements are true and correct.

Brandon Johnson, President
Gold Prospectors Association of America
Agent for Claim Owner

43445 Business Park Drive, Suite 113
Temecula, CA 92590
951-699-4749

\$32,760

Executed this 30 day of July, 2013 at Temecula, California.

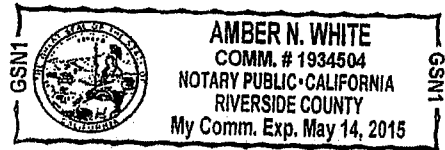
Brandon Johnson
Brandon Johnson, President
Gold Prospectors Association of America

Date: 7-30-13

State of California
County of Riverside

Subscribed and sworn to (or affirmed) before me on this 30th day of July, 2013,
by Brandon Johnson, proved to me on the basis of satisfactory evidence to be the person who appeared
before me.

Signature Amber N. White (Seal)



RECEIVED
BANK OF AMERICA
MAY 17 2013
VICTORIA ANTONIA

RECORDING REQUESTED BY

Claims Department

WHEN RECORDED MAIL TO:Gold Prospectors Association of America
43445 Business Park Drive, Suite 113
Temecula, CA 92590RECEIVED
BLM AZ STATE OFFICE
2012 AUG 15 PM 3:05
PHOENIX, ARIZONA**MAINTENANCE FEE PAYMENT FOR MINING CLAIMS
IN LIEU OF LABOR (ASSESSMENT WORK)**

The maintenance fee for the following LODE CLAIMS in the County of Yavapai, State of Arizona applies for the assessment year 2014:

SERIAL REG NUMBER	CLAIM NAME	ACRES	PAYMENT DUE BLM	BOOK/PAGE NUMBER	LEGAL OR LOC
AMC304305	PICKEM UP I Orlando Carroccia, et al., claim owner	20.66	\$140.00	2012-0064663	M 14 T 10 N R 5 W S 24
AMC304306	PICKEM UP II Orlando Carroccia, et al., claim owner	20.66	\$140.00	2012-0064663	M 14 T 10 N R 5 W S 24
AMC304307	PICKEM UP III Orlando Carroccia, et al., claim owner	20.66	\$140.00	2012-0064663	M 14 T 10 N R 5 W S 24

The maintenance fee for the following PLACER CLAIMS in the County of Yavapai, State of Arizona applies for the assessment year 2014:

SERIAL REG NUMBER	CLAIM NAME	ACRES	PAYMENT DUE BLM	BOOK/PAGE NUMBER	LEGAL OR LOC
AMC190993	LOST DUTCHMAN Doug Edwards, et al., claim owner	120	\$840.00	2012-0064661	M 14 T 10 N R 5 W S 25 & 36
AMC343903	DOUBLE J. J. Jacqueline Lew, et al., claim owner	160	\$1,120.00	2012-0064666	M 14 T 13 N R 1 E S 28
AMC343904	SOLDIER BOY Jacqueline Lew, et al., claim owner	160	\$1,120.00	2012-0064691	M 14 T 13 N R 1 E S 29

1 \$3,500

\$36,260

*Don't
Enter*

*Don't
Enter*

AMC348177	PICKEM UP AGAIN Orlando Carroccia, et al., claim owner	40	\$280.00	2012-0064663	M 14 T 10 N R 5 W S 24
AMC348413	ABRACADABRA #1 Thomas Collison, et al., claim owner	160	\$1,120.00	2012-0064689	M 14 T 8 N R 2 E S 29
AMC348414	ABRACADABRA #2 Greg Bowen, et al., claim owner	160	\$1,120.00	2012-0064689	M 14 T 8 N R 2 E S 20
AMC348415	ABRACADABRA #3 John Albanese, et al., claim owner	160	\$1,120.00	2012-0064689	M 14 T 8 N R 2 E S 20
AMC348416	ABRACADABRA #4 Thomas Collison, et al., claim owner	160	\$1,120.00	2012-0064689	M 14 T 8 N R 2 E S 20
AMC350128	ABRACADABRA #5 Terry Huff, et al., claim owner	160	\$1,120.00	2012-0064690	M 14 T 8 N R 2 E S 17
AMC350130	ABRACADABRA #7 Terry Huff, et al., claim owner	160	\$1,120.00	2012-0064692	M 14 T 8 N R 2 E S 18
AMC350140	ABRACADABRA #19 Mary Briggs, et al., claim owner	160	\$1,120.00	2012-0064677	M 14 T 9 N R 20 E S 30
AMC350141	ABRACADABRA #20 John Butler, et al., claim owner	160	\$1,120.00	2012-0064693	M 14 T 9 N R 2 E S 29
AMC350143	CALAMITY #1 John Butler, et al., claim owner	160	\$1,120.00	2012-1089977	M 14 T 8 N R 2 E S 16 & 21
AMC350144	CALAMITY #2 Terry Huff, et al., claim owner	133.37	\$980.00	2012-1089978	M 14 T 8 N R 2 E S 16
AMC350310	CALAMITY #8 Bruce Austin, et al., claim owner	106.67	\$840.00	2012-1089982	M 14 T 8 N R 2 E S 9

PHOENIX, ARIZONA
 RECEIVED
 CLAIMS OFFICE

\$2100
 \$10080

 \$12,180

\$48,440

AMC350311	CALAMITY #9 Bruce Austin, et al., claim owner	115	\$840.00	2012-1089982	M 14 T 8 N R 2 E S 16
AMC355490	GOLDEN GOBBLER John Koho, et al., claim owner	41.20	\$420.00	2012-0064688	M 14 T 11 N R 1 E S 23
AMC373840	LITTLE PICKER Paul Clark, et al., claim owner	160	\$1,120.00	2012-0064669	M 14 T 9 N R 5 W S 35
AMC373841	GREEN GREASE William Eason, et al., claim owner	160	\$1,120.00	2012-0064684	M 14 T 9 N R 5 W S 34
AMC373842	CAT CLAW William Eason, et al., claim owner	160	\$1,120.00	2012-0064683	M 14 T 9 N R 5 W S 34
AMC373843	OLY POP Paul Clark, et al., claim owner	160	\$1,120.00	2012-0064662	M 14 T 9 N R 5 W S 34
AMC373844	SARAH P Paul Clark, et al., claim owner	160	\$1,120.00	2012-0064660	M 14 T 9 N R 5 W S 35
AMC373845	DESERT PANNER Charles Dougan, et al., claim owner	160	\$1,120.00	2012-0064685	M 14 T 9 N R 5 W S 35
AMC373846	BAKER INN Charles Dougan, et al., claim owner	160	\$1,120.00	2012-0064665	M 14 T 9 N R 5 W S 35
AMC373847	THE STRUT William Eason, et al., claim owner	160	\$1,120.00	2012-0064674	M 14 T 9 N R 5 W S 34

PHOENIX, ARIZONA
 BLM / Z STATE OFFICE
 RECEIVED

Total amount due to BLM is \$25,900.00

\$ 8960
 1260
 \$ 10220

I hereby certify under penalty of perjury under the laws of the State of California that the foregoing statements are true and correct.

Brandon Johnson, President
 Gold Prospectors Association of America
 Agent for Claim Owner

43445 Business Park Drive, Suite 113
 Temecula, CA 92590
 951-699-4749

\$58,660

Executed this 30 day of July, 2013 at Temecula, California.

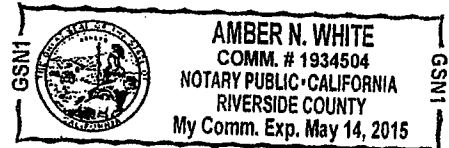
30
Brandon Johnson, President
Gold Prospectors Association of America

Date: 7-30-13

State of California
County of Riverside

Subscribed and sworn to (or affirmed) before me on this 30th day of July, 2013,
by Brandon Johnson, proved to me on the basis of satisfactory evidence to be the person who appeared
before me.

Signature Amber N. White (Seal)



RECEIVED
2013 JUL 15 PM 3:05
PROBATE, ARIZONA

United States Department of the Interior
 Bureau of Land Management
 LANDS/RECREATION & PLANNING
 ONE N CENTRAL AVE
 PHOENIX, AZ 85004 -2203
 Phone: 602-417-9200

Receipt

No:

2856913

Transaction #: 2942734	
Date of Transaction: 08/16/2013	
CUSTOMER:	
GOLD PROSPECTORS ASSOCIATION OF AMERICA 43445 BUSINESS PARK DR STE 113 TEMECULA, CA 92590-3669 US	

LINE #	QTY	DESCRIPTION	REMARKS	UNIT PRICE	TOTAL
1	1.00	LOCATABLE MINERALS / MINING CLAIMS-NOT NEW-UNADJUD, ONE AUTH NO. ONLY / MINING CLAIM MONEY RECEIVED CASES: AMC318388/\$58660.00	MAINT 2014/419	- n/a -	58660.00
TOTAL:					\$58,660.00

PAYMENT INFORMATION					
1	AMOUNT:	58660.00	POSTMARKED:	08/13/2013	
	TYPE:	CHECK	RECEIVED:	08/15/2013	
	CHECK NO:	40299			
	NAME:	GOLD PROSPECTORS ASSOCIATION OF AMERICA 43445 BUSINESS PARK DR STE 113 TEMECULA CA 92590-3669 US			

REMARKS

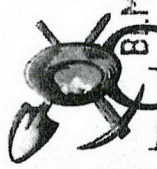
This receipt was generated by the automated BLM Collections and Billing System and is a paper representation of a portion of the official electronic record contained therein.

Please use enclosed envelope to mail receipt.

Thank You.

Brittany Wilson

RECEIVED
BIMAZ STATE OFFICE
2012 AUG 14 P 2:00
PHOENIX, ARIZONA



GOLD PROSPECTORS
ASSOCIATION OF AMERICA
P.O. Box 891479 - Temecula, CA 92589-1479
(800) 551-9707 - Fax (951) 699-4062
www.goldprospectors.org

Write special ltr explaining the disbursement of refund & why refunds, i.e. overpayment b/c of acreage discrepancy.

- 35987
- 100714
- 325932
- 324198
- 344407
- 352316
- 302602
- 190993
- 338375
- 344626
- 327542
- 329246
- 330272
- 331449
- 333855
- 332360
- 335768
- 333387
- 335192
- 343904
- 337776
- 338212
- 374071
- 348413
- 350128
- 350282
- 350330
- 350285
- 350309
- 318385
- 353613
- 333347
- 353929
- 297242
- 355490
- 348177
- 304305
- 342810
- 364805
- 373840
- 371816
- 395798
- 390613
- 399153
- 337791
- 406307
- 415621
- 406412

ENTERED IN COMPUTER

RZ 8-23-12

Authorized Date 10/17/2012

Instructions to Accounts

AZ BLM REFUND \$1590 TO GOLD PROSPECTORS
ASSOCIATION FOR OVERPAYMENT OF MAINTENANCE FEES
ON AMC350144, AMC406307, AND AMC342810.
RECEIPT#2635544. RE.

Login ID 4105

Entry Date 10/17/2012

Total Amount \$1,590.00

CUSTOMER NAME	RECEIPT NO.	AMOUNT	AMC NO. OR AMC TO AMC	PURPOSE: AMC TO AMC TRANSFERS REFUNDS, ETC. W/justificat'n	MAINT,POL, NOI TRF,AMEND ,ETC.	Date entered in CBS
Charles Byrd	2649723	\$700	AMC394896 AMC396254 AMC396448 AMC396772 AMC396773	Refund- Filed waiver in lieu initial maint. Fee (opt by law)	Maint Fee	Entered- 9/5/2012; Refund- 10/21/12
Timothy Schoder	2622198	\$280	AMC399869 AMC399961	Refund- Filed waiver in lieu initial maint. Fee (opt by law)	Maint Fee	Entered- 8/3/2012; Refund- 10/21/12
Michael Patrick Cone Credit Card	2604898	\$280	AMC371067 AMC390146	Refund- Filed waiver in lieu initial maint. Fee (opt by law)	Maint Fee	Entered- 7/9/2012; Refund- 10/21/12
Jerald D. McKim Credit Card	2634463	\$140	AMC330221	Refund- Filed waiver in lieu initial maint. Fee (opt by law)	Maint Fee	Entered- 8/20/2012; Refund- 10/21/12
Norman Montgomery	2634597	\$1400	AMC414304-309 AMC400019-022	Dupl payment- Maint. Fee	Maint Fee	Entered- 8/15/2012; Refund- 10/21/12
Norman Montgomery	2634609	\$280	AMC414310 AMC414311	Dupl payment- Maint. Fee	Maint Fee	Entered- 8/15/2012; Refund- 10/21/12
Brandon Johnson Credit Card	2631431	\$290	AMC338212 AMC350144(\$90)	Overpayment- Maint. fee	Maint Fee	Entered- 8/15/2012; Refund- 10/21/12
Gold Prospectors Association	2635544	\$1590	AMC406307 AMC342810 AMC350144(\$50)	Overpayment- Maint. fee	Maint Fee	Entered- 8/21/2012; Refund- 10/21/12

Date Requested

October 17, 2012

TRANSFER-REVERSAL REQUESTS

[Empty rectangular box]

NOTE: if credit card, then put reason in Column 6

\$1120
15

11200
5600
16800

\$49,990 - Receipt 2631431
\$49,560
\$440 overpaid ~~49900~~

17080 \$35,330 Receipt 2635544

11200
2240
13

1400
2800
1120
3920
8840
17080

Actually Owed : \$49,700
\$32,860
\$82,560

1880

Paid : 49,990
35,330
\$85,320
85,320
82,560
2,760

overpaid	\$ 200	on	338212
overpaid	\$ 140	on	350144
overpaid	\$ 700	on	342810
overpaid	\$ 840	on	406307
	\$1880		

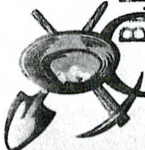
342810/406307/350144	\$ 1590	2635544
338212/350144	\$ 290	2631431

Please use enclosed envelope to mail receipt.

Thank You.

Brittany Wilson

RECEIVED
BIMAZ STATE OFFICE
2012 AUG 14 P 2:00
PHOENIX, ARIZONA



GOLD PROSPECTORS
ASSOCIATION OF AMERICA
P.O. Box 891479 - Temecula, CA 92589-1479
(800) 551-9707 - Fax (951) 699-4062
www.goldprospectors.org

35987
100714
325932
324198
344407
352316
302602
190993
338375
344626
327542
329246
330272
331449
333855
332360
335768
333387
335192
343904
337776
338212
374071
348413
350128
350282
350330
350285
350309
318385
353613
333347
353929
297242
355490
348177
304305
342810
364805
373840
371816
395798
390613
399153
337791
406307
415621
406412

ENTERED IN COMPUTER

RZ 8-23-12

Houston, Annabell

To: Brittany McLeod
Subject: RE: Gold Prospectors Association of America Claims

Brittany,

The charge will be \$49,990.00 since our system will not let us charge anything that is \$49,999.00. The balance is \$35,330.00.

I will mail original documents and receipt in the envelope provided.

Regards,

Annabell Houston
Accounting Technician, CBS Core Team Lead Information Access Center AZ State Office – Bureau of Land Management
1 North Central Ave, Suite 800
Phoenix, AZ. 85004-4427
Tel.: 602-417-9562
Fax: 602-417-9556

-----Original Message-----

From: Brittany McLeod [<mailto:bwilson@goldprospectors.org>]
Sent: Wednesday, August 15, 2012 2:05 PM
To: Houston, Annabell
Subject: Gold Prospectors Association of America Claims

Anabelle,

Please charge the card that you have authorization for in the amount of \$49,999.00 for the claims on the list that I mailed. I will mail out a check today for the remaining balance. Please contact me if you have any challenges or questions. Also, if you could mail me or fax me a receipt it would be greatly appreciated.

fax # 951-699-4062

Brittany Wilson
GPAA
Executive Assistant to Brandon Johnson
951-699-4749 x176
bwilson@goldprospectors.org

ARIZONA

BLM FILING FOR YEAR

RECEIVED
BLM AZ STATE OFFICE

2013

2017 AUG 14 P 2:00

<u>CLAIM NAME</u>	<u>AMC#</u>	<u>CLAIM OWNER</u>	<u>Acres</u>	<u>Amount</u>
1 Yahoo #2	35987	William Cimino, et al	20	\$ 140.00
2 Yahoo #4	100714	P.O. Box 416 Morristown, AZ 85342	20	\$ 140.00
3 Golden Dreams #A	325932	John Simpson, et al	40	\$ 280.00
4 #1 King Mining	324198	18230 N. 32 Lane Phoenix, AZ 85023	20	\$ 140.00
5 Wandering Star	344407	Scott Homan, et al 9492 E. Caldwell Drive Tucson, Az. 85747	160	\$ 1,120.00
6 PC 2	352316	Tom Tierney, et al	40	\$ 280.00
7 Big Four #1	302602	P.O. Box 1415	20	\$ 140.00
8 Big Four #2	302603	Sierra Vista, AZ 85636	20	\$ 140.00
9 Big Four #3	302604		20	\$ 140.00
10 Lost Dutchman	190993	Lost Dutchman Mining Assn. 43445 Business Park Dr #113 Temecula, CA 92590	120	\$ 840.00
11 Az Au #1	338375	Gold Prospectors Assn of America	20	\$ 140.00
12 Az Au #2	338376	P.O. Box 891509 Temecula, CA 92589-1509	20	\$ 140.00
13 Lucky 13	344626	Bob Wilke, et al 8711 W Sierra Vista Drive Glendale, AZ 85305	160	\$ 1,120.00

PHOENIX, ARIZONA

NO. OF CLAIMS 701
AMOUNT \$49,999.00
RECEIPT NO. 201431
INIT. [Signature]

** BLM-ASO **

4480
4760

\$4,960

ARIZONA

\$4760

BLM FILING FOR YEAR

RECEIVED
BLM AZ STATE OFFICE

2013

<u>CLAIM NAME</u>	<u>AMC#</u>	<u>CLAIM OWNER</u>	<u>Acres</u>	<u>Amount</u>
14 Bahde #10	327542	Clarence Bahde, et al	160	\$ 1,120.00
15 Bahde #11	329246	306 Lakeview	160	\$ 1,120.00
16 Bahde #12	329247	Boulder City, NV 89005	160	\$ 1,120.00
17 Bahde #13	329248		160	\$ 1,120.00
18 Bahde #14	329249		160	\$ 1,120.00
19 Bahde #17	330272		160	\$ 1,120.00
20 Bahde #18	330273		160	\$ 1,120.00
21 Friendship	331449	John Reddoch, et al	160	\$ 1,120.00
22 Lucky Strike	333855	3237 E Holliday Street	160	\$ 1,120.00
23 R Double J	332360	Tucson, AZ 85706	70	\$ 560.00
24 Fantastic	335768		160	\$ 1,120.00
25 Golden Tattoo	333387	Jeff Fuhrmann, et al P.O Box 3357 Camp Verde, AZ 86322	160	\$ 1,120.00
26 Firehouse	335192	James D. Riddenhour, Sr, et al	80	\$ 560.00
27 Soldier Boy	343903	3914 N. Hawes	160	\$ 1,120.00
28 Double JJ	343904	Mesa, AZ 85207	160	\$ 1,120.00
29 Gorbett Association	337776	Gordon Howcroft, et al 19542 Apache Road Bend, OR 97702	160	\$ 1,120.00
30 Think it Has	338212	Gilbert Binns, et al Box 9000-1578 Quartzsite, AZ 85346	40	\$ 480.00

2012 AUG 14 P 2:00

TUCSON, ARIZONA

280

\$17,280
total = \$22,040 21840

ARIZONA

BLM FILING FOR YEAR

RECEIVED
BLM AZ STATE OFFICE

2013

↓
~~\$22,040~~
21,840

CLAIM NAME

AMC#

CLAIM OWNER

AUG 14 P 2:00

Acres

Amount

31	Beau Star	374071	Ken Rucker, et al 43445 Business Park Drive Temecula, CA 92590	20.66	\$ 140.00
32	Abracadabra 1	348413	Kent Reed, et al	160	\$ 1,120.00
33	Abracadabra 2	348414	3426 W. Glen Rosa	160	\$ 1,120.00
34	Abracadabra 3	348415	Phoenix, AZ. 85023	160	\$ 1,120.00
35	Abracadabra 4	348416		160	\$ 1,120.00
✓36	Abracadabra 5	350128	Alaric M Woodward, et al	160	\$ 1,120.00
✓37	Abracadabra 6	350129	2644 W. San Miguel Phoenix, AZ. 85017	160	\$ 1,120.00
✓38	Abracadabra 7	350130	John Albanese, et al 3856 W. Country Gables Dr. Phoenix, AZ. 85027	160	\$ 1,120.00
39	Abracadabra 9	350282	George James, et al 8569 E. Modlock Dr. Glendale, AZ. 85305	160	\$ 1,120.00
✓40	Abracadabra 10	350131	Mary Briggs, et al 2139 W. Elm Phoenix, Az. 85015	160	\$ 1,120.00

over

\$ 10,220

total = \$ ~~32,260~~

32,060

ARIZONA

BLM FILING FOR YEAR

RECEIVED
BLM AZ STATE OFFICE

2013

~~\$32,260~~
\$32,060

2012 AUG 14 P 2:00

<u>CLAIM NAME</u>	<u>AMC#</u>	<u>CLAIM OWNER</u>	<u>Acres</u>	<u>Amount</u>
✓41 Abracadabra 11	350132	George James, et al 8569 E. Modlock Dr. Glendale, AZ. 85305	160	\$ 1,120.00
✓42 Abracadabra 12	350133	Mary Briggs, et al 2139 W. Elm Phoenix, AZ. 85015	160	\$ 1,120.00
✓43 Abracadabra 13	350134	John Abanese, et al	160	\$ 1,120.00
✓44 Abracadabra 14	350135	3856 W. Country Gables	160	\$ 1,120.00
✓45 Abracadabra 15	350136	Phoenix, AZ. 85023	160	\$ 1,120.00
✓46 Abracadabra 16	350137	Mary Briggs, et al	160	\$ 1,120.00
✓47 Abracadabra 17	350138	2139 W Elm Phoenix, AZ. 85015	160	\$ 1,120.00
✓48 Abracadabra 18	350139	Chris Zollinger, et al 18812 N. 19 th Dr. Phoenix, AZ. 85027	160	\$ 1,120.00
✓49 Abracadabra 19	350140	Mary Briggs, et al 2139 W. Elm Phoenix, AZ. 85015	160	\$ 1,120.00
50 Abracadabra 20	350141	Chris Zollinger, et al 18812 N. 19 th Dr. Phoenix, AZ. 85027	160	\$ 1,120.00

\$ 12,200
43,260
total = \$ ~~12,200~~
12,200

ARIZONA

BLM FILING FOR YEAR

RECEIVED
BLMAZ STATE OFFICE

~~\$43,460~~
\$43,460
\$43,260 2013

2012 AUG 14 P 2:00

CLAIM NAME

AMC#

CLAIM OWNER

Acres

Amount

PHOENIX, ARIZONA

3

✓ 51	Abracadabra 21	350142	Ron Irvine, et al 7108 W. Mulberry Phoenix, AZ. 85033	160	\$ 1,120.00	44,580 44,380
✓ 52	Bonanza 1	350330	Ron Irvine, et al 7108 W. Irvine Phoenix, AZ. 85033	160	\$ 1,120.00	45,700 45,500
✓ 53	Calamity 1	350143	Jeanne B. Spinella, et al 1747 E. Northern Ave. #150 Phoenix, AZ. 85020	160	\$ 1,120.00	46,820 46,620
✓ 54	Calamity 2	350144	Terry Huff, et al 15860 N. 61 st St. Scottsdale, AZ. 85254	133.4	\$ 1,120.00	47,800 47,600
✓ 55	Calamity 3	350285	Ron Irvine, et al	160	\$ 1,120.00	48,920 48,720
✓ 56	Calamity 4	350286	7108 W. Irvine	160	\$ 1,120.00	
✓ 57	Calamity 5	350309	Phoenix, AZ. 85033	80	\$ 560.00	
✓ 58	Calamity 8	350310	Bruce Austin, et al	106.7	\$ 840.00	49,560 49,760
✓ 59	Calamity 9	350311	1714 W. Stottler Dr. Chandler, AZ. 85224	115	\$ 840.00	

2635544

Receipt #
2635544

~~\$8,820~~
\$8,820
~~\$43,460~~
\$43,460

Receipt #
2631431

~~\$33,480~~
\$52,280

ARIZONA

BLM FILING FOR YEAR

RECEIVED
BLM AZ STATE OFFICE

2013

<u>CLAIM NAME</u>	<u>AMC#</u>	<u>CLAIM OWNER</u>	2012 AUG 14 <u>Acres</u>	<u>Amount</u>
60 OHMI #23	318388	Richard & Cora Moore, et al 1613 E. Portola Ave. Santa Ana, CA 92701	40	\$ 280.00
61 Maybe, Maybe Not	353613	Richard E Conway, et al 3330 E. 1 st St. Tucson, AZ. 85711	160	\$ 1,120.00
62 Wet Rock	353614	Kathy Homan, et al 9492 E. Caldwell DR. Tucson, AZ. 85747	160	\$ 1,120.00
63 DumbLuck	333347	Woody Wampler, et al 956 Greenbriar Cr. Mesa, AZ. 85201	40	\$ 280.00
64 Bull Tales	353929	Bud Riley, et al 8228 E. Cypress ST. Scottsdale, AZ. 85257	20	\$ 140.00
65 Mighty Find	297243	Steve Short, et al	44.44	\$ 420.00
66 Square Bear	297244	14641 N 90th Lane	37.61	\$ 280.00
67 Little Richer	297245	Peoria, AZ 85381	22.31	\$ 280.00
68 Golden Gobbler	355490	Bud Riley, et al 8228 E. Cypress ST. Scottsdale, AZ. 85257	41.2	\$ 420.00

*Earned by
R-63431
\$49,900*

\$ 4,340
\$56,620
~~\$27,500~~

ARIZONA

BLM FILING FOR YEAR

RECEIVED
BLM AZ STATE OFFICE

~~\$51,820~~
\$56,620

2013

CLAIM NAME

AMC#

CLAIM OWNER

2012 AUG 14 P

Acres

Amount

69	Pickem up Again	348177	Ernest L. Leschner, et al	40	\$ 280.00
70	Pickem up 1	304305	48820 N US HWY 60	20.66	\$ 140.00
71	Pickem up 2	304306	Morristown, AZ 85342	20.66	\$ 140.00
72	Pickem up 3	304307		20.66	\$ 140.00
73	Polaris	342811	Paul Neff, et al HC 70 Box 5471 Sahuarita, AZ. 85629	59.7	\$ 420.00
74	Hercules	342810	Paul Neff, et al HC 70 Box 5471 Sahuarita, AZ. 85629	160	\$ 1,120.00
75	Flat Foot	364805	Dwayne Farmer, et al 5915 Colorada River RD. Blythe, CA. 92225	160	\$ 1,120.00
76	Little Picker	373840	G.P.A.A.	160	\$ 1,120.00
77	Green Grease	373841	Ken Rucker, et al	160	\$ 1,120.00
78	Cat Claw	373842	43445 Business Park Dr #113	160	\$ 1,120.00
79	Oly Pop	373843	Temecula, CA 92590	160	\$ 1,120.00
80	Sarah P	373844		160	\$ 1,120.00
81	Desert Panner	373845		160	\$ 1,120.00
82	Baker Inn	373846		160	\$ 1,120.00
83	The Strut	373847		160	\$ 1,120.00

\$12,320

\$68,940

~~\$70,140~~

-check areas
LR2K=57.8

\$,960 12,740

1120

24

PHOENIX, ARIZONA

ARIZONA

BLM FILING FOR YEAR

~~\$70,140~~
\$68,940

2013

RECEIVED
BLM AZ STATE OFFICE

2012 AUG 14 P 2:01

PHOENIX, ARIZONA

	<u>CLAIM NAME</u>	<u>AMC#</u>	<u>CLAIM OWNER</u>	<u>Acres</u>	<u>Amount</u>
84	Hoppy 1	371816	Frank J. Moore, et al	160	\$1,120.00
85	Hoppy 2	371817	3685 W Maulding AVE	160	\$1,120.00
86	Hoppy 3	371818	Las Vegas, NV 89139	160	\$1,120.00
87	Hoppy 4	371819		160	\$1,120.00
88	C-JEM	395798	James Ebel, et al 14306 Williamsburg St Riverview, MI 48193	20.66	\$ 140.00
89	Gold Flatz #1	390613	Brent Gould, et al	160	\$1,120.00
90	Gold Flatz #2	390614	17200 West Bell Rd Surprise, AZ 85374	160	\$ 1,120.00
91	SURE FIND	399153	Steve Short, et al	20	\$ 140.00
92	YB WORKIN	399154	14641 N 90th Lane	20	\$ 140.00
93	VENTURE II	337791	Peoria, AZ 85381	20	\$ 140.00
94	EDS Dirt	406307	Ed Severance, et al 201 Vallejo Ave Las Vegas, NV 89110	160	\$ 1,120.00 280.00
95	CONGRESS GOLD #1	415621	Brandon Johnson, et al	160	\$1,120.00
96	CONGRESS GOLD #2	415622	43445 Business Park Drive Ste 113	160	\$1,120.00
97	CONGRESS GOLD #3	415623	Temecula, CA 92590	160	\$1,120.00
98	CONGRESS GOLD #4	415624		160	\$1,120.00
99	CONGRESS GOLD #5	415625		160	\$1,120.00
100	CONGRESS GOLD #6	415626		160	\$1,120.00

24
15,120
84,060
~~68,940~~

840
verified in case
as 40 acres
RE 10-17

13,480
92,280

ARIZONA

BLM FILING FOR YEAR

RECEIVED
BLM AZ STATE OFFICE

2013

CLAIM NAME

AMC#

CLAIM OWNER

2012 AUG 14 P 2:01

Acres

Amount

101	Vulture Bait	406412	Albert L Barton, et al 1505 N La Fresa Dr Goodyear, AZ 85338	PHOENIX, ARIZONA 160	\$ 1,120.00
-----	--------------	--------	--	----------------------	-------------

Total Acres 11883.6
Total Amount Submitted \$85,320.00
Pay By Credit Card. Authorization Form Attached

By:
Gold Prospectors Association of America
43445 Business Park Dr #113
Temecula, CA 92590
800-551-9707

Walt Eason / Blake Harmon

thought to owe: \$85,180

84060
1120
85180

~~85180~~

~~85180~~

85180

85320
85180
140

101
140
140
40

54
99
11883
20
100
186
180
23

United States Department of the Interior
Bureau of Land Management
 LANDS/RECREATION & PLANNING
 ONE N CENTRAL AVE
 PHOENIX, AZ 85004 -2203
 Phone: 602-417-9200

Receipt

No: 2631431

Transaction #: 2711921	
Date of Transaction: 08/15/2012	
CUSTOMER:	
GOLD PROSPECTORS ASSOCIATION PO BOX 891509 TEMECULA, CA 92589-1509 US	

LINE #	QTY	DESCRIPTION	REMARKS	UNIT PRICE	TOTAL
1	1.00	LOCATABLE MINERALS / MINING CLAIMS-NOT NEW-UNADJUD, ONE AUTH NO. ONLY / MINING CLAIM MONEY RECEIVED CASES: AMC35987/\$49990.00	MAINT FEE PYMNT (101) 2013	- n/a -	49990.00
TOTAL:					\$49,990.00

PAYMENT INFORMATION			
NOTE: Items will appear on credit card statement as "Bureau of Land Mgmt CO".			
1	AMOUNT:	49990.00	POSTMARKED: N/A
	TYPE:	CREDIT CARD	RECEIVED: 08/15/2012
	NAME:	JOHNSON, BRANDON PO BOX 891509 TEMECULA CA 92589-1509 US	
	CARD NO:	XXXXXXXXXXXX6575	AUTH CODE: 61516G
	NAME ON CARD:	BRANDON JOHNSON	
	EXPIRES:	03/2014	
	SIGNATURE:		

REMARKS

This receipt was generated by the automated BLM Collections and Billing System and is a paper representation of a portion of the official electronic record contained therein.

\$290 refund authorized for maint fee paid on AMC 350144 (\$90) and AMC 338212 (\$200) RE 10.17.12*

** remainder of overpayment refunded to receipt # 2635544*

$$\begin{array}{r} 140 \overline{) 49990} \quad 357 \quad 10 \\ \underline{420} \\ 799 \\ \underline{700} \\ 990 \\ \underline{880} \end{array}$$

United States Department of the Interior
Bureau of Land Management
 LANDS/RECREATION & PLANNING
 ONE N CENTRAL AVE
 PHOENIX, AZ 85004 -2203
 Phone: 602-417-9200

Receipt

No: 2635544

Transaction #: 2716114	
Date of Transaction: 08/21/2012	
CUSTOMER:	
GOLD PROSPECTORS ASSOCIATION PO BOX 891509 TEMECULA, CA 92589-1509 US	

LINE #	QTY	DESCRIPTION	REMARKS	UNIT PRICE	TOTAL
1	1.00	LOCATABLE MINERALS / MINING CLAIMS-NOT NEW-UNADJUD, ONE AUTH NO. ONLY / MINING CLAIM MONEY RECEIVED CASES: AMC35987/\$35330.00	MAINT FEE PYMNT (101) 2013	- n/a -	35330.00
TOTAL:					\$35,330.00

PAYMENT INFORMATION			
1	AMOUNT:	35330.00	POSTMARKED: N/A
	TYPE:	CHECK	RECEIVED: 08/20/2012
	CHECK NO:	38973	
	NAME:	GOLD PROSPECTORS ASSOCIATION 43445 BUSINESS PARK CTR #113 TEMECULA CA 92590 US	

REMARKS

This receipt was generated by the automated BLM Collections and Billing System and is a paper representation of a portion of the official electronic record contained therein.

*\$1590 refund authorized
 for maint fees overpaid on
 AMC 342810 (\$700), AMC 406307 (\$840)
 & AMC 350144 (\$50)**

252
~~35330~~
~~140~~ 280
~~233~~
~~200~~
~~330~~
~~270~~
~~20~~



Gold Prospectors Association of America

P.O. Box 891509 Temecula, CA 92589 (951) 699-4749

August 16, 2012

Enclosed you will find a check in the amount of \$35,330.00 to be put towards the remaining balance of the claims to be paid by the Gold Prospectors Association of America.

If you have any questions or concerns regarding payment or the claims listed, please do not hesitate to call me directly.

Have a great day.

Brittany Wilson

GPAA Executive Assistant

951-699-4749 x176

RECEIVED
BLM AZ STATE OFFICE
2012 AUG 20 P 2:16
PHOENIX, ARIZONA

2nd pmt - Find paperwork

Red entered

#1590 left

NO. OF CLAIMS 101
AMOUNT \$35,330.00
RECEIPT NO. 2635544
NIT. CAH

** BLM-ASO **

ARIZONA

BLM FILING FOR YEAR

RECEIVED
BLM AZ STATE OFFICE

2013

2012 AUG 20 P 2: 17

CLAIM NAME

AMC#

CLAIM OWNER

Acres

Amount

PHOENIX, ARIZONA

1	Yahoo #2	35987	William Cimino, et al	20	\$ 140.00
2	Yahoo #4	100714	P.O. Box 416 Morristown, AZ 85342	20	\$ 140.00
3	Golden Dreams #A	325932	John Simpson, et al	40	\$ 280.00
4	#1 King Mining	324198	18230 N. 32 Lane Phoenix, AZ 85023	20	\$ 140.00
5	Wandering Star	344407	Scott Homan, et al 9492 E. Caldwell Drive Tucson, Az. 85747	160	\$ 1,120.00
6	PC 2	352316	Tom Tierney, et al	40	\$ 280.00
7	Big Four #1	302602	P.O. Box 1415	20	\$ 140.00
8	Big Four #2	302603	Sierra Vista, AZ 85636	20	\$ 140.00
9	Big Four #3	302604		20	\$ 140.00
10	Lost Dutchman	190993	Lost Dutchman Mining Assn. 43445 Business Park Dr #113 Temecula, CA 92590	120	\$ 840.00
11	Az Au #1	338375	Gold Prospectors Assn of America	20	\$ 140.00
12	Az Au #2	338376	P.O. Box 891509 Temecula, CA 92589-1509	20	\$ 140.00
13	Lucky 13	344626	Bob Wilke, et al 8711 W Sierra Vista Drive Glendale, AZ 85305	160	\$ 1,120.00

ARIZONA

BLM FILING FOR YEAR

RECEIVED
BLM AZ STATE OFFICE

2013

2012 AUG 20 P 2:17

PHOENIX, ARIZONA

<u>CLAIM NAME</u>	<u>AMC#</u>	<u>CLAIM OWNER</u>	<u>Acres</u>	<u>Amount</u>
14 Bahde #10	327542	Clarence Bahde, et al	160	\$ 1,120.00
15 Bahde #11	329246	306 Lakeview	160	\$ 1,120.00
16 Bahde #12	329247	Boulder City, NV 89005	160	\$ 1,120.00
17 Bahde #13	329248		160	\$ 1,120.00
18 Bahde #14	329249		160	\$ 1,120.00
19 Bahde #17	330272		160	\$ 1,120.00
20 Bahde #18	330273		160	\$ 1,120.00
21 Friendship	331449	John Reddoch, et al	160	\$ 1,120.00
22 Lucky Strike	333855	3237 E Holliday Street	160	\$ 1,120.00
23 R Double J	332360	Tucson, AZ 85706	70	\$ 560.00
24 Fantastic	335768		160	\$ 1,120.00
25 Golden Tattoo	333387	Jeff Fuhrmann, et al P.O Box 3357 Camp Verde, AZ 86322	160	\$ 1,120.00
26 Firehouse	335192	James D. Riddenhour, Sr, et al	80	\$ 560.00
27 Soldier Boy	343903	3914 N. Hawes	160	\$ 1,120.00
28 Double JJ	343904	Mesa, AZ 85207	160	\$ 1,120.00
29 Gorbert Association	337776	Gordon Howcroft, et al 19542 Apache Road Bend, OR 97702	160	\$ 1,120.00
30 Think it Has	338212	Gilbert Binns, et al Box 9000-1578 Quartzsite, AZ 85346	40	\$ 480.00 280.00 AA

ARIZONA

BLM FILING FOR YEAR

RECEIVED
BLM AZ STATE OFFICE

2013

2012 AUG 20 P 2: 20

CLAIM NAME **AMC#** **CLAIM OWNER** **Acres** **Amount**
PHOENIX, ARIZONA

31	Beau Star	374071	Ken Rucker, et al 43445 Business Park Drive Temecula, CA 92590	20.66	\$ 140.00
----	-----------	--------	--	-------	-----------

32	Abracadabra 1	✓ 348413	Kent Reed, et al	160	\$ 1,120.00
33	Abracadabra 2	✓ 348414	3426 W. Glen Rosa	160	\$ 1,120.00
34	Abracadabra 3	✓ 348415	Phoenix, AZ. 85023	160	\$ 1,120.00
35	Abracadabra 4	✓ 348416		160	\$ 1,120.00

36	Abracadabra 5	✓ 350128	Alaric M Woodward, et al	160	\$ 1,120.00
37	Abracadabra 6	✓ 350129	2644 W. San Miguel Phoenix, AZ. 85017	160	\$ 1,120.00

38	Abracadabra 7	✓ 350130	John Albanese, et al 3856 W. Country Gables Dr. Phoenix, AZ. 85027	160	\$ 1,120.00
----	---------------	----------	--	-----	-------------

39	Abracadabra 9	✓ 350282	George James, et al 8569 E. Modlock Dr. Glendale, AZ. 85305	160	\$ 1,120.00
----	---------------	----------	---	-----	-------------

40	Abracadabra 10	✓ 350131	Mary Briggs, et al 2139 W. Elm Phoenix, Az. 85015	160	\$ 1,120.00
----	----------------	----------	---	-----	-------------

ARIZONA

BLM FILING FOR YEAR

RECEIVED
BLM AZ STATE OFFICE

2013

2012 AUG 20 P 2: 20

CLAIM NAME

AMC#

CLAIM OWNER

Acres

Amount

PHOENIX, ARIZONA

41	Abracadabra 11	✓350132	George James, et al 8569 E. Modlock Dr. Glendale, AZ. 85305	160	\$ 1,120.00
42	Abracadabra 12	✓350133	Mary Briggs, et al 2139 W. Elm Phoenix, AZ. 85015	160	\$ 1,120.00
43	Abracadabra 13	✓350134	John Abanese, et al	160	\$ 1,120.00
44	Abracadabra 14	✓350135	3856 W. Country Gables	160	\$ 1,120.00
45	Abracadabra 15	✓350136	Phoenix, AZ. 85023	160	\$ 1,120.00
46	Abracadabra 16	✓350137	Mary Briggs, et al	160	\$ 1,120.00
47	Abracadabra 17	✓350138	2139 W Elm Phoenix, AZ. 85015	160	\$ 1,120.00
48	Abracadabra 18	✓350139	Chris Zollinger, et al 18812 N. 19 th Dr. Phoenix, AZ. 85027	160	\$ 1,120.00
49	Abracadabra 19	✓350140	Mary Briggs, et al 2139 W. Elm Phoenix, AZ. 85015	160	\$ 1,120.00
50	Abracadabra 20	✓350141	Chris Zollinger, et al 18812 N. 19 th Dr. Phoenix, AZ. 85027	160	\$ 1,120.00

ARIZONA

BLM FILING FOR YEAR

RECEIVED
BLM AZ STATE OFFICE

2013

CLAIM NAME

AMC#

CLAIM OWNER

2012 AUG 20 P 2: 20

Acres

Amount

PHOENIX, ARIZONA

51	Abracadabra 21	✓350142	Ron Irvine, et al 7108 W. Mulberry Phoenix, AZ. 85033	160	\$ 1,120.00
52	Bonanza 1	✓350330	Ron Irvine, et al 7108 W. Irvine Phoenix, AZ. 85033	160	\$ 1,120.00
53	Calamity 1	✓350143	Jeanne B. Spinella, et al 1747 E. Northern Ave. #150 Phoenix, AZ. 85020	160	\$ 1,120.00
54	Calamity 2	✓350144	Terry Huff, et al 15860 N. 61 st St. Scottsdale, AZ. 85254	133.4	\$ 1,120.00
55	Calamity 3	✓350285	Ron Irvine, et al	160	\$ 1,120.00
56	Calamity 4	✓350286	7108 W. Irvine	160	\$ 1,120.00
57	Calamity 5	350309	Phoenix, AZ. 85033	80	\$ 560.00
58	Calamity 8	350310	Bruce Austin, et al	106.7	\$ 840.00
59	Calamity 9	350311	1714 W. Stottler Dr. Chandler, AZ. 85224	115	\$ 840.00

ARIZONA

BLM FILING FOR YEAR

RECEIVED
BLM AZ STATE OFFICE

2013

<u>CLAIM NAME</u>	<u>AMC#</u>	<u>CLAIM OWNER</u>	2012 AUG 20 P	<u>Acres</u>	<u>Amount</u>
60 OHMI #23	318388	Richard & Cora Moore, et al 1613 E. Portola Ave. Santa Ana, CA 92701	PHOENIX, ARIZONA	80	\$ 280.00
61 Maybe, Maybe Not	353613	Richard E Conway, et al 3330 E. 1 st St. Tucson, AZ. 85711		160	\$ 1,120.00
62 Wet Rock	353614	Kathy Homan, et al 9492 E. Caldwell DR. Tucson, AZ. 85747		160	\$ 1,120.00
63 DumbLuck	333347	Woody Wampler, et al 956 Greenbriar Cr. Mesa, AZ. 85201		40	\$ 280.00
64 Bull Tales	353929	Bud Riley, et al 8228 E. Cypress ST. Scottsdale, AZ. 85257		20	\$ 140.00
65 Mighty Find	297243	Steve Short, et al		44.44	\$ 420.00
66 Square Bear	297244	14641 N 90th Lane		37.61	\$ 280.00
67 Little Richer	297245	Peoria, AZ 85381		22.31	\$ 280.00
68 Golden Gobbler	355490	Bud Riley, et al 8228 E. Cypress ST. Scottsdale, AZ. 85257		41.2	\$ 420.00

ARIZONA

BLM FILING FOR YEAR

RECEIVED
BLM AZ STATE OFFICE

2013

2012 AUG 20 P 2: 20

<u>CLAIM NAME</u>	<u>AMC#</u>	<u>CLAIM OWNER</u>	<u>Acres</u>	<u>Amount</u>
PHOENIX, ARIZONA				
69 Pickem up Again	348177	Ernest L. Leschner, et al	40	\$ 280.00
70 Pickem up 1	304305	48820 N US HWY 60	20.66	\$ 140.00
71 Pickem up 2	304306	Morristown, AZ 85342	20.66	\$ 140.00
72 Pickem up 3	304307		20.66	\$ 140.00
73 Polaris	342811	Paul Neff, et al HC 70 Box 5471 Sahuarita, AZ. 85629	59.7	\$ 420.00
74 Hercules	342810	Paul Neff, et al HC 70 Box 5471 Sahuarita, AZ. 85629	160	\$ 1,120.00
75 Flat Foot	364805	Dwayne Farmer, et al 5915 Colorada River RD. Blythe, CA. 92225	160	\$ 1,120.00
76 Little Picker	373840	G.P.A.A.	160	\$ 1,120.00
77 Green Grease	373841	Ken Rucker, et al	160	\$ 1,120.00
78 Cat Claw	373842	43445 Business Park Dr #113	160	\$ 1,120.00
79 Oly Pop	373843	Temecula, CA 92590	160	\$ 1,120.00
80 Sarah P	373844		160	\$ 1,120.00
81 Desert Panner	373845		160	\$ 1,120.00
82 Baker Inn	373846		160	\$ 1,120.00
83 The Strut	373847		160	\$ 1,120.00

ARIZONA

BLM FILING FOR YEAR

RECEIVED
BLM AZ STATE OFFICE

2013

<u>CLAIM NAME</u>	<u>AMC#</u>	<u>CLAIM OWNER</u>	<u>Acres</u>	<u>Amount</u>
2012 AUG 20 P 2: 20 PHOENIX, ARIZONA				
84 Hoppy 1	371816	Frank J. Moore, et al	160	\$ 1,120.00
85 Hoppy 2	371817	3685 W Maulding AVE	160	\$ 1,120.00
86 Hoppy 3	371818	Las Vegas, NV 89139	160	\$ 1,120.00
87 Hoppy 4	371819		160	\$ 1,120.00
88 C-JEM	395798	James Ebel, et al 14306 Williamsburg St Riverview, MI 48193	20.66	\$ 140.00
89 Gold Flatz #1	390613	Brent Gould, et al	160	\$ 1,120.00
90 Gold Flatz #2	390614	17200 West Bell Rd Surprise, AZ 85374	160	\$ 1,120.00
91 SURE FIND	399153	Steve Short, et al	20	\$ 140.00
92 YB WORKIN	399154	14641 N 90th Lane	20	\$ 140.00
93 VENTURE II	337791	Peoria, AZ 85381	20	\$ 140.00
94 EDS Dirt	406307	Ed Severance, et al 201 Vallejo Ave Las Vegas, NV 89110	160	\$ 1,120.00
95 CONGRESS GOLD #1	415621	Brandon Johnson, et al	160	\$ 1,120.00
96 CONGRESS GOLD #2	415622	43445 Business Park Drive Ste 113	160	\$ 1,120.00
97 CONGRESS GOLD #3	415623	Temecula, CA 92590	160	\$ 1,120.00
98 CONGRESS GOLD #4	415624		160	\$ 1,120.00
99 CONGRESS GOLD #5	415625		160	\$ 1,120.00
100 CONGRESS GOLD #6	415626		160	\$ 1,120.00

ARIZONA

BLM FILING FOR YEAR

2013

<u>CLAIM NAME</u>	<u>AMC#</u>	<u>CLAIM OWNER</u>	<u>Acres</u>	<u>Amount</u>
101 Vulture Bait	✓ 406412	Albert L Barton, et al 1505 N La Fresa Dr Goodyear, AZ 85338	160	\$ 1,120.00

Total Acres 11883.6
Total Amount Submitted \$85,320.00
Pay By Credit Card. Authorization Form Attached

By:
Gold Prospectors Association of America
43445 Business Park Dr #113
Temecula, CA 92590
800-551-9707 Walt Eason / Blake Harmon



PO BOX 891509
TEMECULA, CA 92589-1509

RECEIVED
BLM AZ STATE OFFICE
2012 AUG 20 P 2:16
PHOENIX, ARIZONA

BLM Arizona State Office
1 North Central Ave.
Pheonix, Az 85004

SHIPPER (951) 699-4749 GPO SHIPPING DEPARTMENT STE 113 4345 BUSINESS PARK DR TEMECULA CA 92590-3671	1 LBS DWT: 14.14.4	1 OF 1
SHIP TO BLM ARIZONA STATE OFFICE 951-699-4749 BLM ARIZONA STATE OFFICE 1 NORTH CENTRAL AVE	PHEONIX AZ 85004	
	AZ 850 9-10 	
JPS 2ND DAY AIR TRACKING #: 1Z 9E5 453 36 0072 7637	2	
		
BILLING: P/P		
Ship Date: 08/16/12 Reference:	Bill Nr.: 94009 Reference 2:	PBE 0660 PB 1000 2012

P: PURPLE S: ORANGE I: 44A

0904-5000

BILM ARIZONA STATE OFFICE
1 N CENTRAL AVE
PHOENIX AZ 85004-4414

129E54E3360072 **7637**
SAT06485 Aug 28 04:59:53 2012
US 8501 HIPPS 11.1.3 SAT06485sa

United States Department of the Interior
Bureau of Land Management
 LANDS/RECREATION & PLANNING
 ONE N CENTRAL AVE
 PHOENIX, AZ 85004 -2203
 Phone: 602-417-9200

Receipt

No: 2635544

Transaction #: 2716114	
Date of Transaction: 08/21/2012	
CUSTOMER:	
GOLD PROSPECTORS ASSOCIATION PO BOX 891509 TEMECULA, CA 92589-1509 US	

LINE #	QTY	DESCRIPTION	REMARKS	UNIT PRICE	TOTAL
1	1.00	LOCATABLE MINERALS / MINING CLAIMS-NOT NEW-UNADJUD, ONE AUTH NO. ONLY / MINING CLAIM MONEY RECEIVED CASES: AMC35987/\$35330.00	MAINT FEE PYMNT (101) 2013	- n/a -	35330.00
TOTAL:					\$35,330.00

PAYMENT INFORMATION			
1	AMOUNT:	35330.00	POSTMARKED: N/A
	TYPE:	CHECK	RECEIVED: 08/20/2012
	CHECK NO:	38973	
	NAME:	GOLD PROSPECTORS ASSOCIATION 43445 BUSINESS PARK CTR #113 TEMECULA CA 92590 US	

REMARKS

This receipt was generated by the automated BLM Collections and Billing System and is a paper representation of a portion of the official electronic record contained therein.

AMC 35987
AMC 100714
AMC 190993
AMC 297242
AMC 302602
AMC 304305
AMC 318385
AMC 324198
AMC 325932
AMC 327542
AMC 329246
AMC 330272
AMC 331449
AMC 332360
AMC 333347
AMC 333387
AMC 333855
AMC 335192
AMC 335768
AMC 337776
AMC 337791
AMC 338212

AMC 338375
AMC 342810
AMC 343903
AMC 344407
AMC 344626
AMC 348177
AMC 348413
AMC 350128
AMC 350282
AMC 350285
AMC 350309
AMC 352316
AMC 353613
AMC 353929
AMC 355490
AMC 364805
AMC 371816
AMC 373840
AMC 374071
AMC 390613
AMC 399153
AMC 371201
AMC 367716
AMC 371371
AMC 371062
AMC 370751
AMC 395798

RE 10/31/11

attached
see receipt 2421063
\$980 ~~Refund~~ Authorized
MFS paid on closed claims
(AMC ~~371201~~, AMC 367716, AMC 371371,
AMC 371063, AMC 370752) and
duplicate MFS pd on AMC 315788 & AMC 337791

ARIZONA

BLM FILING FOR YEAR

2012

<u>CLAIM NAME</u>	<u>AMC#</u>	<u>CLAIM OWNER</u>
1 Yahoo #2 ✓	35987 ✓	William Cimino
2 Yahoo #4 ✓	100714 ✓	P.O. Box 416 Morristown, AZ 85342
3 Golden Dreams #A ✓	325932 ✓	John Simpson, et al
4 #1 King Mining ✓	324198 ✓	18230 N. 32 Lane Phoenix, AZ 85023
5 Wandering Star ✓	344407 ✓	Scott Homan, et al 9492 E. Caldwell Drive Tucson, Az. 85747
6 PC 2 ✓	352316 ✓	Tom Tierney
7 Big Four #1 ✓	302602	P.O. Box 1415
8 Big Four #2 ✓	302603	Sierra Vista, AZ 85636
9 Big Four #3 ✓	302604 ✓	
10 Lost Dutchman ✓	190993 ✓	Lost Dutchman Mining Assn. 43445 Business Park Dr #113 Temecula, CA 92590
11 Az Au #1 ✓	338375	Gold Prospectors Assn of America
12 Az Au #2 ✓	338376 ✓	P.O. Box 891509 Temecula, CA 92589-1509
13 Lucky 13 ✓	344626 ✓	Bob Wilke, et al 8711 W Sierra Vista Drive Glendale, AZ 85305
14 Bahde #10 ✓	327542 ✓	Clarence Bahde, et al
15 Bahde #11 ✓	329246	306 Lakeview
16 Bahde #12 ✓	329247	Boulder City, NV 89005
17 Bahde #13 ✓	329248	
18 Bahde #14 ✓	329249 ✓	
19 Bahde #17 ✓	330272	
20 Bahde #18 ✓	330273 ✓	

SEP 8 2011
Am

NO. OF CLAIMS 100
AMOUNT \$14,000.00
RECEIPT NO. 2421063
INIT. A.A.

**** BLM-ASO ****

SEP 29 10:16
RECEIVED
BLM OFFICE

ARIZONA

BLM FILING FOR YEAR

2012

<u>CLAIM NAME</u>	<u>AMC#</u>	<u>CLAIM OWNER</u>
21 Friendship ✓	331449 ✓	John Reddoch, et al
22 Lucky Strike ✓	333855 ✓	3237 E Holliday Street
23 R Double J ✓	332360 ✓	Tucson, AZ 85706
24 Fantastic ✓	335768 ✓	
25 Golden Tattoo ✓	333387 ✓	
26 Firehouse ✓	335192 ✓	James D. Riddenhour, Sr
27 Soldier Boy ✓	343903	3914 N. Hawes
28 Double JJ ✓	343904 ✓	Mesa, AZ 85207
29 Gorbert Association ✓	337776 ✓	Gordon Howcroft, et al 19542 Apache Road Bend, OR 97702
30 Think It Has ✓	338212 ✓	Gilbert Binns, et al Box 9000-1578 Quartzsite, AZ 85346
31 Beau Star ✓	374071 ✓	Ken Rucker 43445 Business Park Drive Temecula, CA 92590
32 Abracadabra 1 ✓	348413	Kent Reed, et al
33 Abracadabra 2 ✓	348414	3426 W. Glen Rosa
34 Abracadabra 3 ✓	348415	Phoenix, AZ. 85023
35 Abracadabra 4 ✓	348416 ✓	
36 Abracadabra 5 ✓	350128	Alaric M Woodward, et al
37 Abracadabra 6 ✓	350129 ✓	2644 W. San Miguel Phoenix, AZ. 85017
38 Abracadabra 7 ✓	350130 ✓	John Albanese, et al 3856 W. Country Gables Dr. Phoenix, AZ. 85027
39 Abracadabra 9 ✓	350282 ✓	George James, et al 8569 E. Modlock Dr. Glendale, AZ. 85305

APR 19 2012 10:15 AM
BLM

ARIZONA

BLM FILING FOR YEAR

2012

	CLAIM NAME	AMC#	CLAIM OWNER
40	Abracadabra 10 ✓	350131 ✓	Mary Briggs, et al 2139 W. Elm Phoenix, Az. 85015
41	Abracadabra 11 ✓	350132 ✓	George James, et al 8569 E. Modlock Dr. Glendale, AZ. 85305
42	Abracadabra 12 ✓	350133 ✓	Mary Briggs, et al 2139 W. Elm Phoenix, AZ. 85015
43	Abracadabra 13 ✓	350134	John Abanese, et al
44	Abracadabra 14 ✓	350135	3856 W. Country Gables
45	Abracadabra 15 ✓	350136 ✓	Phoenix, AZ. 85023
46	Abracadabra 16 ✓	350137	Mary Briggs, et al
47	Abracadabra 17 ✓	350138 ✓	2139 W Elm Phoenix, AZ. 85015
48	Abracadabra 18 ✓	350139 ✓	Chris Zollinger, et al 18812 N. 19 th Dr. Phoenix, AZ. 85027
49	Abracadabra 19 ✓	350140 ✓	Mary Briggs, et al 2139 W. Elm Phoenix, AZ. 85015
50	Abracadabra 20 ✓	350141 ✓	Chris Zollinger, et al 18812 N. 19 th Dr. Phoenix, AZ. 85027
51	Abracadabra 21 ✓	350142 ✓	Ron Irvine, et al 7108 W. Mulberry Phoenix, AZ. 85033
52	Bonanza 1 ✓	350330 ✓	Ron Irvine, et al 7108 W. Irvine Phoenix, AZ. 85033

RECEIVED
OFFICE
APR 29 10 15 AM '12

ARIZONA**BLM FILING FOR YEAR****2012**

	CLAIM NAME	AMC#	CLAIM OWNER
53	Calamity 1 ✓	350143 ✓	Jeanne B. Spinella, et al 1747 E. Northern Ave. #150 Phoenix, AZ. 85020
54	Calamity 2 ✓	350144 ✓	Terry Huff, et al 15860 N. 61 st St. Scottsdale, AZ. 85254
55	Calamity 3 ✓	350285	Ron Irvine, et al
56	Calamity 4 ✓	350286 ✓	7108 W. Irvine
57	Calamity 5 ✓	350309	Phoenix, AZ. 85033
58	Calamity 8 ✓	350310	Bruce Austin, et al
59	Calamity 9 ✓	350311 ✓	1714 W. Stottler Dr. Chandler, AZ. 85224
60	Gold Spur #1 ✓	318388 ✓	Richard & Cora Moore 1613 E. Portola Ave. Santa Ana, CA 92701
61	Maybe, Maybe Not ✓	353613	Richard E Conway, et al 3330 E. 1 st St. Tucson, AZ. 85711
62	Wet Rock ✓	353614 ✓	Kathy Homan, et al 9492 E. Caldwell DR. Tucson, AZ. 85747
63	DumbLuck ✓	333347 ✓	Woody Wampler, et al 956 Greenbriar Cr. Mesa, AZ. 85201
64	Bull Tales ✓	353929 ✓	Bud Riley 8228 E. Cypress ST. Scottsdale, AZ. 85257
65	Mighty Find ✓	297243	C.W. (Skip) Merle
66	Square Bear ✓	297244	
67	Little Richer ✓	297245 ✓	
68	Venture II ✓	337791 ✓	

ARIZONA

BLM FILING FOR YEAR

2012

	CLAIM NAME	AMC#	CLAIM OWNER
69	Golden Gobbler ✓	355490 ✓	Bud Riley 8228 E. Cypress ST. Scottsdale, AZ. 85257
70	Pickem up Again ✓	348177 ✓	Ernest L. Leschner, et al
71	Pickem up 1 ✓	304305	48820 N US HWY 60
72	Pickem up 2 ✓	304306	Morristown, AZ 85342
73	Pickem up 3 ✓	304307 ✓	
74	Polaris ✓	342811 ✓	Paul Neff, et al HC 70 Box 5471 Sahuarita, AZ. 85629
75	Hercules ✓	342810 ✓	Paul Neff, et al HC 70 Box 5471 Sahuarita, AZ. 85629
76	Flat Foot ✓	364805 ✓	Dwayne Farmer, et al 5915 Colorada River RD. Blythe, CA. 92225
77	Little Picker ✓	373840	G.P.A.A.
78	Green Grease ✓	373841	Ken Rucker, et al
79	Cat Claw ✓	373842	43445 Business Park Dr #113
80	Oly Pop ✓	373843	Temecula, CA 92590
81	Sarah P ✓	373844	
82	Desert Panner ✓	373845	
83	Baker Inn ✓	373846	
84	The Strut ✓	373847 ✓	
85	Hoppy 1 ✓	371816 ✓	Frank J. Moore, et al
86	Hoppy 2 ✓	371817	3685 W Maulding AVE
87	Hoppy 3 ✓	371818	Las Vegas, NV 89139
88	Hoppy 4 ✓	371819 ✓	
89	Vulture Bait ✓	406412 ✓	Albert L Barton 1505 N La Fresa Dr Goodyear, AZ 85338
90	C-GEM	395798 ✓	James Ebel 14306 Williamsburg St Riverview, MI 48193

ARIZONA

BLM FILING FOR YEAR

2012

<u>CLAIM NAME</u>	<u>AMC#</u>	<u>CLAIM OWNER</u>
91 Gold Planet #2	370752	Russell or Dawn Imeson
92 Royal Gold #6	371201	PO Box 610
93 Gold Bug #1	371371	Afton, WY 83110
94 Get-R-Done #1	367716	
95 Gold Rim #1	371063	
96 Gold Flatz #1 ✓	390613	Brent Gould
97 Gold Flatz #2 ✓	✓390614	17200 West Bell Rd Surprise, AZ 85374
98 SURE FIND ✓	399153	Steve Short
99 YB WORKIN ✓	✓399154	14641 N 90th Lane
100 VENTURE II	✓337791	Peoria, AZ 85381

100 Claims @ \$140 each

Total submitted \$14,000.00

Pay By Credit Card. Authorization Form Attached

By:

Gold Prospectors Association of America

43445 Business Park Dr #113

Temecula, CA 92590

800-551-9707 x153 / x125 Ginger Wimmer / Blake Harmon

RECEIVED
MAY 29 10 12 AM '12
BLM ARIZONA

United States Department of the Interior
Bureau of Land Management
 LANDS/RECREATION & PLANNING
 ONE N CENTRAL AVE
 PHOENIX, AZ 85004 -2203
 Phone: 602-417-9200

Receipt

No: 2421063

Transaction #: 2496497	
Date of Transaction: 08/31/2011	
CUSTOMER:	
GOLD PROSPECTORS ASSOCIATION OF AMERICA 43445 BUSINESS PARK DR STE 113 TEMECULA, CA 92590-3671 US	

LINE #	QTY	DESCRIPTION	REMARKS	UNIT PRICE	TOTAL
1	1.00	LOCATABLE MINERALS / MINING CLAIMS-NOT NEW-UNADJUD, ONE AUTH NO. ONLY / MINING CLAIM MONEY RECEIVED CASES: AMC35987/\$14000.00	MAINT FEE PYMNT (100) 2012	- n/a -	14000.00
TOTAL:					\$14,000.00

PAYMENT INFORMATION			
NOTE: Items will appear on credit card statement as "Bureau of Land Mgmt CO".			
1	AMOUNT:	14000.00	POSTMARKED: N/A
	TYPE:	CREDIT CARD	RECEIVED: 08/31/2011
	NAME:	JOHNSON, BRANDON 43445 BUSINESS PARK DR STE 113 TEMECULA CA 92590-3671 US	
	CARD NO:	XXXXXXXXXXXX7501	AUTH CODE: 016397
	NAME ON CARD:	BRANDON JOHNSON	
	EXPIRES:	06/2013	
	SIGNATURE:		

REMARKS

This receipt was generated by the automated BLM Collections and Billing System and is a paper representation of a portion of the official electronic record contained therein.

\$980 Refund Authorized
Pl MFs on 5 closed claims
AMC 370752, AMC 371201, AMC 371137
AMC 367716 & AMC 371063 and
pl ~~MF~~ duplicate MFs on
AMC 337791 & AMC 395788 2011

RZ
10/31/11

Authorized Date 11/18/2010

Instructions to Accounts AZ BLM REFUND TO GOLD PROSP ASSOC OF AMERICA \$280 FOR
DUPLICATE PAYMENT OF 2011 MAINT FEES ON AMC390613 AND
390614 AND \$140 2011 MAINT FEE PAID ON CLOSED CLAIM
AMC375427 RECEIPT #2211694 AT

Login ID 2393

Entry Date 11/18/2010

Total Amount \$420.00

Amc 344626

327542

329246

330272

Amc 350285

350309

331449

333855

332360

335768

333387

335192

343903

337776

338212

374071

348413

350282

35987

100714

325932

324198

344407

352316

302602

190993

338375

Amc 390613

370751

371201

371371

367716

371062

397278

342810

364805

373840

371816

375426

350309

318385

353613

341231

333347

353929

297242

337791

355490

348177

304305

342810

350128

350330



Recycled Paper

PLEASE PRESS FIRMLY

Print postage online - Go to usps.

PLI



UNITED STATES POSTAL SERVICE
02 1M \$ 18.30⁰⁰
0004256957 AUG 31 2010
MAILED FROM ZIP CODE 92590



UNITED STATES POSTAL SERVICE

Flat Rate Mailing Envelope

E

EXPRESS MAIL

EXPRESS MAIL
CORP ACCT



1007

U.S. POSTAGE
PAID
TEMECULA, CA
92590
AUG 31 2010
AMOUNT

\$0.00
00085701-16

(PS Form 3849)

USPS EXPRESS MAIL®

Place Mailing Label Here:

GPAA Shipping Department
43445 Business Park Dr
Ste 113
Temecula CA 92590-3671

Ship Date: 08/31/10

HOW TO USE:



1. Complete Label
Type or print
required information
in customer block.




2. Pay
Affix
upon
completion
For
Age
account
label

BUREAU OF LAND MANAGEMENT

222 N CENTRAL AVE
PHOENIX AZ 85004-2203

USPS EXPRESS MAIL



EH 0000 0087 5 US

Pick Up
at any Post
office
or items
may be
picked up
at a
pickup
location.



Cradle to Cradle Certification
is awarded to products that
pursue an innovative vision of
ecologically-intelligent design
that eliminates the concept
of waste.
This USPS® packaging has been
certified for its material content,
recyclability, and manufacturing
characteristics.

Please recycle.



ARIZONA
(supplemental)

TIMELY FILED

BLM FILING FOR YEAR

2011

<u>CLAIM NAME</u>	<u>AMC#</u>	<u>CLAIM OWNER</u>
1 Gold Flatz #1	390613	Brent Gould
2 Gold Flatz #2	390614	17200 West Bell Rd Surprise, AZ 85374

2 Claims @ \$140 each
Total submitted
check # 36376 \$280.00

By:
Gold Prospectors Association of America
43445 Business Park Dr. #113
Temecula, CA 92590
800-551-9707 x153 Ginger Wimmer

RECEIVED
BLM AZ STATE OFFICE
2010 SEP - 3 A 8: 14
PHOENIX, ARIZONA

NO. OF CLAIMS 98
AMOUNT 13720-
RECEIPT NO. 2211694
INIT. SHS
** BLM-ASO**

one claim closed Amc 375427
two duplicate payments Amc 390613 and 390614.
Refunded \$420

ENTERED INTO COMPUTER
9/20/10 AT

ARIZONA
(supplemental)

BLM FILING FOR YEAR

2011

<u>CLAIM NAME</u>	<u>AMC#</u>	<u>CLAIM OWNER</u>
1 Gold Planet #2	370752	Russell or Dawn Imeson
2 Royal Gold #6	371201	PO Box 610
3 Gold Bug #1	371371	Afton, WY 83110
4 Get-R-Done #1	367716	
5 Gold Rim #1	371063	
6 Vulture Bait	397278	Lester W. Line, ET AL 2050 W. Dunlap Ave Lot C1 Phoenix, AZ 85021-2925

6 Claims @ \$140 each
Total submitted
check #

\$840.00

36376

By:
Gold Prospectors Association of America
43445 Business Park Dr. #113
Temecula, CA 92590
800-551-9707 x153 Ginger Wimmer

RECEIVED
BLM AZ STATE OFFICE
2010 SEP - 3 A 8:15
PHOENIX, ARIZONA

ARIZONA

BLM FILING FOR YEAR

2011

	<u>CLAIM NAME</u>	<u>AMC#</u>	<u>CLAIM OWNER</u>
1	Yahoo #2	35987	William Cimino
2	Yahoo #4	100714	P.O. Box 416 Morristown, AZ 85342
3	Golden Dreams #A	325932	John Simpson, et al
4	#1 King Mining	324198	18230 N. 32 Lane Phoenix, AZ 85023
5	Wandering Star	344407	Scott Homan, et al 9492 E. Caldwell Drive Tucson, Az. 85747
6	PC 2	352316	Tom Tierney
7	Big Four #1	302602	P.O. Box 1415
8	Big Four #2	302603	Sierra Vista, AZ 85636
9	Big Four #3	302604	
10	Lost Dutchman	190993	Lost Dutchman Mining Assn. 43445 Business Park Dr #113 Temecula, CA 92590
11	Az Au #1	338375	Gold Prospectors Assn of America
12	Az Au #2	338376	P.O. Box 891509 Temecula, CA 92589-1509
13	Lucky 13	344626	Bob Wilke, et al 8711 W Sierra Vista Drive Glendale, AZ 85305
14	Bahde #10	327542	Clarence Bahde, et al
15	Bahde #11	329246	306 Lakeview
16	Bahde #12	329247	Boulder City, NV 89005
17	Bahde #13	329248	
18	Bahde #14	329249	
19	Bahde #17	330272	
20	Bahde #18	330273	

PHOENIX, ARIZONA
2011 SEP -3 A 8:16

RECEIVED
BLM AZ STATE OFFICE

21	Friendship	331449	John Reddoch, et al
22	Lucky Strike	333855	3237 E Holliday Street
23	R Double J	332360	Tucson, AZ 85706
24	Fantastic	335768	
25	Golden Tattoo	333387	
26	Firehouse	335192	James D. Riddenhour, Sr
27	Soldier Boy	343903	3914 N. Hawes
28	Double JJ	343904	Mesa, AZ 85207
29	Gorbert Association	337776	Gordon Howcroft, et al
			19542 Apache Road
			Bend, OR 97702
30	Think It Has	338212	Gilbert Binns, et al
			Box 9000-1578
			Quartzsite, AZ 85346
31	Beau Star	374071	Ken Rucker
			43445 Business Park Drive
			Temecula, CA 92590
32	Abracadabra 1	348413	Kent Reed, et al
33	Abracadabra 2	348414	3426 W. Glen Rosa
34	Abracadabra 3	348415	Phoenix, AZ. 85023
35	Abracadabra 4	348416	
36	Abracadabra 5	350128	Alaric M Woodward, et al
37	Abracadabra 6	350129	2644 W. San Miguel
			Phoenix, AZ. 85017
38	Abracadabra 7	350130	John Albanese, et al
			3856 W. Country Gables Dr.
			Phoenix, AZ. 85027
39	Abracadabra 9	350282	George James, et al
			8569 E. Modlock Dr.
			Glendale, AZ. 85305
40	Abracadabra 10	350131	Mary Briggs, et al
			2139 W. Elm
			Phoenix, Az. 85015
41	Abracadabra 11	350132	George James, et al
			8569 E. Modlock Dr.
			Glendale, AZ. 85305

PHOENIX, ARIZONA

200 SEP - 3 A 8:18

RECEIVED
BLM AZ STATE OFFICE

42	Abracadabra 12	350133	Mary Briggs, et al 2139 W. Elm Phoenix, AZ. 85015
43	Abracadabra 13	350134	John Abanese, et al
44	Abracadabra 14	350135	3856 W. Country Gables
45	Abracadabra 15	350136	Phoenix, AZ. 85023
46	Abracadabra 16	350137	Mary Briggs, et al
47	Abracadabra 17	350138	2139 W Elm Phoenix, AZ. 85015
48	Abracadabra 18	350139	Chris Zollinger, et al 18812 N. 19 th Dr. Phoenix, AZ. 85027
49	Abracadabra 19	350140	Mary Briggs, et al 2139 W. Elm Phoenix, AZ. 85015
50	Abracadabra 20	350141	Chris Zollinger, et al 18812 N. 19 th Dr. Phoenix, AZ. 85027
51	Abracadabra 21	350142	Ron Irvine, et al 7108 W. Mulberry Phoenix, AZ. 85033
52	Bonanza 1	350330	Ron Irvine, et al 7108 W. Irvine Phoenix, AZ. 85033
53	Calamity 1	350143	Jeanne B. Spinella, et al 1747 E. Northern Ave. #150 Phoenix, AZ. 85020
54	Calamity 2	350144	Terry Huff, et al 15860 N. 61 st St. Scottsdale, AZ. 85254
55	Calamity 3	350285	Ron Irvine, et al
56	Calamity 4	350286	7108 W. Irvine
57	Calamity 5	350309	Phoenix, AZ. 85033

2010 SEP - 3 A 8 16
 PHOENIX, ARIZONA

RECEIVED
 BLM AZ STATE OFFICE

58	Calamity 8	350310	Bruce Austin, et al
59	Calamity 9	350311	1714 W. Stottler Dr. Chandler, AZ. 85224
60	Gold Spur #1	318388	Richard & Cora Moore 1613 E. Portola Ave. Santa Ana, CA 92701
61	Maybe, Maybe Not	353613	Richard E Conway, et al 3330 E. 1 st St. Tucson, AZ. 85711
62	Wet Rock	353614	Kathy Homan, et al 9492 E. Caldwell DR. Tucson, AZ. 85747
63	Forlorn	341231	Gary L. Ward, et al P.O. BOX 86 Pine, AZ. 85544
64	DumbLuck	333347	Woody Wampler, et al 956 Greenbriar Cr. Mesa, AZ. 85201
65	Bull Tales	353929	Bud Riley 8228 E. Cypress ST. Scottsdale, AZ. 85257
66	Mighty Find	297243	C.W. (Skip) Merle
67	Square Bear	297244	
68	Little Richer	297245	
69	Venture II	337791	
70	Golden Gobbler	355490	Bud Riley 8228 E. Cypress ST. Scottsdale, AZ. 85257
71	Pickem up Again	348177	Ernest L. Leschner, et al 48820 N US HWY 60 Morristown, AZ 85342
72	Pickem up 1	304305	
73	Pickem up 2	304306	
74	Pickem up 3	304307	
75	Polaris	342811	Paul Neff, et al HC 70 Box 5471 Sahuarita, AZ. 85629

2010 SEP - 3 A 8:15
 PHOENIX, ARIZONA

RECEIVED
 BLM AZ STATE OFFICE

send copy

76	Hercules	342810	Paul Neff, et al HC 70 Box 5471 Sahuarita, AZ. 85629
----	----------	--------	--

77	Flat Foot	364805	Dwayne Farmer, et al 5915 Colorada River RD. Blythe, CA. 92225
----	-----------	--------	--

78	Little Picker	373840	G.P.A.A.
79	Green Grease	373841	Ken Rucker, et al
80	Cat Claw	373842	43445 Business Park Dr #113
81	Oly Pop	373843	Temecula, CA 92590
82	Sarah P	373844	
83	Desert Panner	373845	
84	Baker Inn	373846	
85	The Strut	373847	

86	Hoppy 1	371816	Frank J. Moore, et al
87	Hoppy 2	371817	3685 W Maulding AVE
88	Hoppy 3	371818	Las Vegas, NV 89139
89	Hoppy 4	371819	

90	Apache Chief 1	375427	James Carter 2610 W Vereda Amarillo Tucson, AZ 85746
----	----------------	--------	--

closed

90 Claims @ \$140 each

Total submitted \$12,600.00

check # 36376

By:

Gold Prospectors Association of America

43445 Business Park Dr. #113

Temecula, CA 92590

800-551-9707 x153

Zinger Wimmer

PIQUEIX, ARIZONA

2010 SEP - 3 A 8:15

RECEIVED
BLM AZ STATE OFFICE

Recycled Paper

Print postage online - Go to usps.

PLEASE PRESS FIRMLY

PLI



UNITED STATES POSTAL SERVICE
02 1M \$ 18.30⁰⁰
0004256957 AUG 31 2010
MAILED FROM ZIP CODE 92590



UNITED STATES POSTAL SERVICE

Flat Rate Mailing Envelope

E

EXPRESS MAIL
EXPRESS MAIL
CORP ACCT

USPS EXPRESS MAIL®

GPAA Shipping Department
43445 Business Park Dr
Ste 113
Temecula CA 92590-3671

Ship Date: 08/31/10

Place Mailing Label Here:

HOW TO USE:



1. Complete Label
Type or print
required information
in customer block.



2. Pay Affix
Label
on
For
Age
acc
label

BUREAU OF LAND MANAGEMENT

222 N CENTRAL AVE
PHOENIX AZ 85004-2203

USPS EXPRESS MAIL



EL 0000 0007 5 110



1007

U.S. POSTAGE
PAID
TEMECULA, CA
92591
AUG 31 2010
AMOUNT
\$0.00
00085701-16
(PS FORM 3849)

Pick Up
at any Post
office
or items
returned or
account may
be in an
Mail
box.
pickup
is it
pickup.



Cradle to Cradle Certification
is awarded to products that
pursue an innovative vision of
ecologically-intelligent design
that eliminates the concept
of waste.
This USPS® packaging has been
certified for its material content,
recyclability, and manufacturing
characteristics.

Please recycle.



United States Department of the Interior
 Bureau of Land Management
 LANDS/RECREATION & PLANNING
 ONE N CENTRAL AVE
 PHOENIX, AZ 85004 -2203
 Phone:

Receipt

No: 2211694

Transaction #: 2281794	
Date of Transaction: 09/09/2010	
CUSTOMER:	
GOLD PROSPECTORS ASSOC OF AMERICA 43445 BUSINESS PARK DR STE 113 TEMECULA, CA 92590-3671 US	

LINE #	QTY	DESCRIPTION	REMARKS	UNIT PRICE	TOTAL
1	1.00	LOCATABLE MINERALS / MINING CLAIMS-NOT NEW-UNADJUD, ONE AUTH NO. ONLY / MINING CLAIM MONEY RECEIVED CASES: AMC390613/\$13720.00	MAINT 2011-98	- n/a -	13720.00
TOTAL:					\$13,720.00

PAYMENT INFORMATION			
1	AMOUNT:	13720.00	POSTMARKED: N/A
	TYPE:	CHECK	RECEIVED: 09/09/2010
	CHECK NO:	36376	
	NAME:	GOLD PROSPECTORS ASSOC OF AMERICA 43445 BUSINESS PARK DR STE 113 TEMECULA CA 92590-3671 US	

REMARKS

This receipt was generated by the automated BLM Collections and Billing System and is a paper representation of a portion of the official electronic record contained therein.

*Refunded \$420.
 Amc 375427 closed
 Amc 390613 and 390614 duplicate payment
 from Brent Gould (claim owner) on #2000603
 AT*

AMC 327542
329246
330272
331449
333855
332360
335768
333387
335192
343903
337776

374074
348413
350128
350282
350330
350285
350309
318385
353613

353429
297243
337791
297242
355490
348177
304305
324810
364805

AMC 373840
371816
375426
390613
338212
341231

AMC 35987
100714
325932
324198
344407
352316
302602
190993
338375
344626

Enclosed please find our check # 34959, in the

Amount of \$ 12,600⁰⁰, for the 2010 claim

Maintenance Fees for the Mining Claims listed on the

Following page(s).

When recorded, please send documents to

GPAA
43445 Business Park Drive
Temecula, CA 92590

ATTN: Ken, Claims Department.

Or use the enclosed envelope.



Thank You.

RECEIVED
BLM/AZ STATE OFFICE
2009 AUG 11 A 8:54
PHOENIX, ARIZONA

ENTERED INTO COMPUTE
8/20/09 DJJ

ARIZONA

<u>CLAIM NAME</u>	<u>AMC#</u>	<u>CLAIM OWNER</u>	<u>ASSESSMENT YR PD FOR</u>
1) Yahoo #2	✓ 35987	✓ William Cimino	2010
2) Yahoo #4	✓ 100714	✓ P.O. Box 416 Morristown, AZ 85342	2010
3) Golden Dreams #A	✓ 325932	✓ John Simpson, ET AL	2010
4) #1 King Mining	✓ 324198	✓ 18230 N. 32 Lane Phoenix, AZ 85023	2010
5) Wandering Star	✓ 344407	✓ Scott Homan ET AL 9492 E. Caldwell Drive Tucson, Az. 85747	2010
6) PC 2	✓ 352316		
7) Big Four #1	✓ 302602	✓ Tom Tierney	2010
8) Big Four #2	302603	✓ P.O. Box 1415	2010
9) Big Four #3	302604	✓ Sierra Vista, AZ 85636	2010
10) Lost Dutchman	✓ 190993	✓ Lost Dutchman Mining Assn. 43445 Business Park Drive #113 Temecula, CA 92590	2010
11) Az Au #1	✓ 338375	✓ Gold Prospectors Assn of Amer.	2010
12) Az Au #2	338376	✓ P.O. Box 891509 Temecula, CA 92589-1509	2010
13) Lucky 13	✓ 344626	✓ Bob Wilke, ET AL 8711 W Sierra Vista Drive Glendale, AZ 85305	2010

RECEIVED
BLM AZ DISTRICT OFFICE
2009 AUG 11 A 8:54
PHOENIX, ARIZONA

Enclosed please find our check # 34971, in the
Amount of \$ 290⁰⁰, for the 2010 claim


Maintenance Fees for the Mining Claims listed on the
Following page(s).

When recorded, please send documents to

GPAA
43445 Business Park Drive
Temecula, CA 92590

ATTN: Ken, Claims Department.

Or use the enclosed envelope.



Thank You.

PHOENIX, ARIZONA

2009 AUG 11 A 8:55

RECEIVED
DLM/REGISTRATION OFFICE

ARIZONA

CLAIM NAME	AMC#	CLAIM OWNER	ASSESSMENT YR PD FOR
1) Gold Flatz #1	390613	Brent Gould	2010
2) Gold Flatz #2	390614	17200 West Bell Rd Surprise, AZ 85374	2010

RECEIVED
BLM AZ STATE OFFICE
2009 AUG 11 A 8:55
PHOENIX, ARIZONA

ARIZONA (con't)

<u>CLAIM NAME</u>	<u>AMC#</u>	<u>CLAIM OWNER</u>	<u>ASSESSMENT YR PD FOR</u>
14) Bahde #10	∟ 327542	Clarence Bahde, ET AL	2010
15) Bahde #11	∟ 329246	306 Lakeview	2010
16) Bahde #12	329247	Boulder City, NV 89005	2010
17) Bahde #13	329248		2010
18) Bahde #14	329249		2010
19) Bahde #17	∟ 330272		2010
20) Bahde #18	330273		2010
<hr/>			
21) Friendship	∟ 331449	John Reddoch, ET AL	2010
22) Lucky Strike	∟ 333855	3237 E Holliday Street	2010
23) R Double J	∟ 332360	Tucson, AZ 85706	2010
24) Fantastic	∟ 335768		2010
25) Golden Tattoo	∟ 333387		2010
<hr/>			
26) Firehouse	∟ 335192	James D. Riddenhour, Sr	2010
27) Soldier Boy	∟ 343903	3914 N. Hawes	2010
28) Double JJ	343904	Mesa, AZ 85207	2010
<hr/>			
29) Gorbart Association	∟ 337776	Gordon Howcroft, ET AL 19542 Apache Road Bend, OR 97702	2010
<hr/>			
30) Think It Has	∟ 338212	Gilbert Binns, ET AL Box 9000-1578 Quartzsite, AZ 85346	2010
<hr/>			
31) Beau Star	∟ 374071	Ken Rucker 43445 Business Park Drive Temecula, CA 92590	2010

REC'D
2009 AUG 11 A 8:54
DLH

ARIZONA (CON'T)

32)	Abracadabra-1-4	348413	Kent Reed ET AL	2010
33)		348414	3426 W. Glen Rosa	
34)		348415	Phoenix, AZ. 85023	
35)		348416		
36)	Abracadabra 5-6	350128	Alaric M Woodward ET AL	2010
37)		350129	2644 W. San Miguel Phoenix, AZ. 85017	
38)	Abracadabra 7	350130	John Albanese ET AL 3856 W. Country Gables Dr. Phoenix, AZ. 85027	2010
39)	Abracadabra 9	350282	George James ET AL 8569 E. Modlock Dr. Glendale, AZ. 85305	2010
40)	Abracadabra 10	350131	Mary Briggs ET AL 2139 W. Elm Phoenix, Az. 85015	2010
41)	Abracadabra 11	350132	George James ET AL 8569 E. Modlock Dr. Glendale, AZ. 85305	2010
42)	Abracadabra 12	350133	Mary Briggs ET AL 2139 W. Elm Phoenix, AZ. 85015	2010
43)	Abracadabra 13	350134	John Abanese ET AL	2010
44)		350135	3856 W. Country Gables	
45)		350136	Phoenix, AZ. 85023	
46)	Abracadabra 16	350137	Mary Briggs ET AL	2010
47)		350138	2139 W Elm Phoenix, AZ. 85015	
48)	Abracadabra 18	350139	Chris Zollinger ET AL 18812 N. 19 th Dr. Phoenix, AZ. 85027	2010

RECEIVED
 CIVIL RIGHTS OFFICE
 2009 AUG 11 A 8:54
 WASHINGTON, DC

ARIZONA (CON'T)

49) Abracadabra 19	350140	Mary Briggs ET AL 2139 W. Elm Phoenix, AZ. 85015	2010
50) Abracadabra 20	350141	Chris Zollinger ET AL 18812 N. 19 th Dr. Phoenix, AZ. 85027	2010
51) Abracadabra 21	350142	Ron Irvine ET AL 7108 W. Mulberry Phoenix, AZ. 85033	2010
52) Bonanza 1	350330	Ron Irvine ET AL 7108 W. Irvine Phoenix, AZ. 85033	2010
53) Calamity 1	350143	Jeanne B. Spinella ET AL 1747 E. Northern Ave. #150 Phoenix, AZ. 85020	2010
54) Calamity 2	350144	Terry Huff ET AL 15860 N. 61 st St. Scottsdale, AZ. 85254	2010
55) Calamity 3	350285	Ron Irvine ET AL	2010
56) Calamity 4	350286	7108 W. Irvine	
57) Calamity 5	350309	Phoenix, AZ. 85033	
58) Calamity 8	350310	Bruce Austin ET AL	2010
59) Calamity 9	350311	1714 W. Stottler Dr. Chandler, AZ. 85224	
60) Gold Spur #1	318388	Richard & Cora Moore 1613 E. Portola Ave. Santa Ana, CA 92701	2010

L
318388

RECEIVED
BLM/ATLANTA OFFICE
2009 AUG 11 A 8:54

ARIZONA (CON'T)

61) Maybe, Maybe Not	L 353613	Richard E Conway ET AL 3330 E. 1 st St. Tucson, AZ. 85711	2010
62) Wet Rock	353614	Kathy Homan ET AL 9492 E. Caldwell DR. Tucson, AZ. 85747	2010
63) Forlorn	L 341231	Gary L. Ward Et AL P.O. BOX 86 Pine, AZ. 85344	2010
64) DumbLuck	L 333347	Woody Wampler Et Al 956 Greenbriar Cr. Mesa, AZ. 85201	2010
65) Bull Tales	L 353929	Bud Riley 8228 E. Cypress ST. Scottsdale, AZ. 85257	2010
66) Mighty Find	L 297243	C.W. (Skip) Merle	2010
67) Square Bear	297244		
68) Little Richer	297245		
69) Venture II	L 337791		

L
297242

RECEIVED
BILLING OFFICE
2009 AUG 11 A 8:54
PHOENIX, ARIZONA

ARIZONA (CON'T)

70)	Golden Gobbler	L355490 ✓	Bud Riley 8228 E. Cypress ST. Scottsdale, AZ. 85257	2010
71)	Pickem up Again	L348177 ✓	Ernest L. Leschner ET AL	2010
72)	Pickem up 1	L304305 ✓	48820 NUS HWY 60	2010
73)	Pickem up 2	304306 ✓	Morristown, AZ 85342	2010
74)	Pickem up 3	304307		2010
75)	Polaris	342811 ✓	Paul Neff ET AL HC 70 Box 5471 Sahuarita, AZ. 85629	2010
76)	Hercules	L342810 ✓	Paul Neff ET AL HC 70 Box 5471 Sahuarita, AZ. 85629	2010
77)	Flat Foot	L364805 ✓	Dwayne Farmer ET AL 5915 Colorada River RD. Blythe, CA. 92225	2010
78)	L373840	Little Picker	G.P.A.A.	2010
79)	373841	Green Grease	Ken Rucker ET AL	
80)	373842	Cat Claw	43445 Business Park Drive	
81)	373843	Oly Pop	Temecula, CA 92590	
82)	373844	Sarah P		
83)	373845	Desert Panner		
84)	373846	Baker Inn		
85)	373847	The Strut		
86)	L371816	HOPPY 1	Frank J. Moore Et Al	2010
87)	371817	HOPPY 2 ✓	3685 W Maulding AVE	
88)	371818	HOPPY 3	Las Vegas, NV 89139	
89)	371819	HOPPY 4		

PHOTOGRAPHY
2001 AUG 11 A 8:54
LUM. 07/11/05

ARIZONA (CON'T)

L
375426

90) 375427 APACHE CHIEF 1

James Carter
2610 W Vereda Amarillo
Tucson, AZ 85746

2010

PHOENIX, ARIZONA

2009 AUG 11 A 8:54

RECEIVED
BLM AZ STATE OFFICE

United States Department of the Interior

Bureau of Land Management

BUSINESS & SUPPORT SVCS DIV

ONE N CENTRAL AVE SUITE 800

PHOENIX, AZ 85004 -4427

Phone: (602) 417-9200

Receipt

No:

1975258

Transaction #: 2039209	
Date of Transaction: 08/11/2009	
CUSTOMER:	GOLD PROSPECTORS ASSN OF NEV 43445 BUSINES PARK DR #113 TEMECULA,CA 92590 US

LINE #	QTY	DESCRIPTION	REMARKS	UNIT PRICE	TOTAL
1	2.00	LOCATABLE MINERALS / MINING CLAIMS-NOT NEW-UNADJUD,ONE AUTH NO. ONLY / MINING CLAIM MONEY RECEIVED CASES: AMC35987/\$12600.00, AMC390613/\$280.00	MAINT 2010	- n/a -	12880.00
TOTAL:					\$12,880.00

PAYMENT INFORMATION					
1	AMOUNT:	12600.00	POSTMARKED:	08/06/2009	
	TYPE:	CHECK	RECEIVED:	08/11/2009	
	CHECK NO:	34959			
	NAME:	GOLD PROPECTORS ASSOCIATION OF AMERICA 43445 BUSINES PARK DR #113 TEMECULA CA 92590 US			
2	AMOUNT:	280.00	POSTMARKED:	08/06/2009	
	TYPE:	CHECK	RECEIVED:	08/11/2009	
	CHECK NO:	34971			
	NAME:	GOLD PROSPECTORS ASSOCIATION OF AMERICA 43445 BUSINES PARK DR #113 TEMECULA CA 92590 US			

REMARKS

This receipt was generated by the automated BLM Collections and Billing System and is a paper representation of a portion of the official electronic record contained therein.

AMC 364805 AMC 373840
 AMC 348177 AMC 304725 AMC 342810
 AMC 355490 AMC 337111 AMC 297242

Gold Prospectors Association of America

P.O. Box 891509 Temecula, CA 92589 (951) 699-4749



- | | | |
|------------|------------|------------|
| AMC 374071 | AMC 335192 | AMC 343909 |
| AMC 350330 | AMC 35987 | AMC 344626 |
| AMC 350285 | AMC 100714 | AMC 327542 |
| AMC 350309 | AMC 325932 | AMC 329246 |
| AMC 318385 | AMC 324198 | AMC 330272 |
| AMC 350282 | AMC 344407 | AMC 331449 |
| AMC 353613 | AMC 352316 | AMC 333855 |
| AMC 348413 | AMC 302602 | AMC 332360 |
| AMC 350128 | AMC 190993 | AMC 335768 |
| AMC 341231 | AMC 338375 | AMC 333387 |
| AMC 333347 | AMC 338212 | AMC 337776 |
| AMC 353929 | | |

Enclosed please find our check # 13570, in the
 amount of \$ 10,625⁰⁰, for the 2009 Rental Fees
 for the Mining Claims listed on the following page(s).

when recorded, please send documents to

GPAA
 43445 Business Park Drive
 Temecula, CA 92590

ATTN: Ken, Claims Department.

Or use the enclosed envelope.

Thank You.

RECEIVED
 BLM AZ STATE OFFICE
 2008 AUG 20 A 8:58
 PHOENIX, ARIZONA

RE 9/9/08

35987

100714

6

325932

324198

344407

352316

3 302602-604

190993

338375-376

344626

327542

329246-249

~~320272-273~~

~~321419~~

20

~~322855~~

~~322242~~

325768

333387

335192

~~343903-904~~

~~327776~~

~~338212~~

~~374011~~

~~350115-114~~

~~350330~~

~~350285-286~~

12

~~350309-311~~

~~318388~~

350282

353613-614

4 348413-416

17 350128-144

341231

3

333347

353929

3 297243-245

1 337791

355490

348177

304305-307

342810-811

364805

373840-847

ARIZONA

<u>CLAIM NAME</u>	<u>AMC#</u>	<u>CLAIM OWNER</u>	<u>ASSESSMENT YR PD FOR</u>
1) Yahoo #2	35987	William Cimino	2009
2) Yahoo #4	100714	P.O. Box 416 Morristown, AZ 85342	2009
3) Golden Dreams #A	325932	John Simpson, ET AL	2009
4) #1 King Mining	324198	18230 N. 32 Lane Phoenix, AZ 85023	2009
5) Wandering Star	344407	Scott Homan ET AL 9492 E. Caldwell Drive Tucson, Az. 85747	2009
6) PC 2	352316		
7) Big Four #1	302602	Tom Tierney	2009
8) Big Four #2	302603	P.O. Box 1415	2009
9) Big Four #3	302604	Sierra Vista, AZ 85636	2009
10) Lost Dutchman	190993	Lost Dutchman Mining Assn. 43445 Business Park Drive #113 Temecula, CA 92590	2009
11) Az Au #1	338375	Gold Prospectors Assn of Amer.	2009
12) Az Au #2	338376	P.O. Box 891509 Temecula, CA 92589-1509	2009
13) Lucky 13	344626	Bob Wilke, ET AL 8711 W Sierra Vista Drive Glendale, AZ 85305	2009

PHOENIX, ARIZONA

2008 AUG 20 A 8:58

RECEIVED
BLM AZ STATE OFFICE

ARIZONA (con't)

<u>CLAIM NAME</u>	<u>AMC#</u>	<u>CLAIM OWNER</u>	<u>ASSESSMENT YR PD FOR</u>
14) Bahde #10	327542	Clarence Bahde, ET AL	2009
15) Bahde #11	329246	306 Lakeview	2009
16) Bahde #12	329247	Boulder City, NV 89005	2009
17) Bahde #13	329248		2009
18) Bahde #14	329249		2009
19) Bahde #17	330272		2009
20) Bahde #18	330273		2009
21) Friendship	331449	John Reddoch, ET AL	2009
22) Lucky Strike	333855	3237 E Holliday Street	2009
23) R Double J	332360	Tucson, AZ 85706	2009
24) Fantastic	335768		2009
25) Golden Tattoo	333387		2009
26) Firehouse	335192	James D. Riddenhour, Sr	2009
27) Soldier Boy	343903	3914 N. Hawes	2009
28) Double JJ	343904	Mesa, AZ 85207	2009
29) Gorbett Association	337776	Gordon Howcroft, ET AL 19542 Apache Road Bend, OR 97702	2009
30) Think It Has	338212	Gilbert Binns, ET AL Box 9000-1578 Quartzsite, AZ 85346	2009
31) Beau Star	374071	Ken Rucker 43445 Business Park Drive Temecula, CA 92590	2009

PHOENIX, ARIZONA
2008 AUG 20 A 8:58

RECEIVED
BLM AZ STATE OFFICE

ARIZONA (CON'T)

32)	Abracadabra-1-4	348413	Kent Reed ET AL	2009
33)		348414	3426 W. Glen Rosa	
34)		348415	Phoenix, AZ. 85023	
35)		348416		
36)	Abracadabra 5-6	350128	Alaric M Woodward ET AL	2009
37)		350129	2644 W. San Miguel Phoenix, AZ. 85017	
38)	Abracadabra 7	350130	John Albanese ET AL	2009
			3856 W. Country Gables Dr. Phoenix, AZ. 85027	
39)	Abracadabra 9	350282	George James ET AL	2009
			8569 E. Modlock Dr. Glendale, AZ. 85305	
40)	Abracadabra 10	350131	Mary Briggs ET AL	2009
			2139 W. Elm Phoenix, Az. 85015	
41)	Abracadabra 11	350132	George James ET AL	2009
			8569 E. Modlock Dr. Glendale, AZ. 85305	
42)	Abracadabra 12	350133	Mary Briggs ET AL	2009
			2139 W. Elm Phoenix, AZ. 85015	
43)	Abracadabra 13	350134	John Abanese ET AL	2009
44)		14 350135	3856 W. Country Gables	
45)		15 350136	Phoenix, AZ. 85023	
46)	Abracadabra 16	350137	Mary Briggs ET AL	2009
47)		17 350138	2139 W Elm Phoenix, AZ. 85015	
48)	Abracadabra 18	350139	Chris Zollinger ET AL	2009
		18812 N. 19 th Dr. Phoenix, AZ. 85027		

2008 AUG 20 8:58

RECEIVED
BLM AZ STATE OFFICE

ARIZONA (CON'T)

49)	Abracadabra	19	350140	Mary Briggs ET AL 2139 W. Elm Phoenix, AZ. 85015	2009
50)	Abracadabra	20	350141	Chris Zollinger ET AL 18812 N. 19 th Dr. Phoenix, AZ. 85027	2009
51)	Abracadabra	21	350142	Ron Irvine ET AL 7108 W. Mulberry Phoenix, AZ. 85033	2009
52)	Bonanza	1	350330	Ron Irvine ET AL 7108 W. Irvine Phoenix, AZ. 85033	2009
53)	Calamity	1	350143	Jeanne B. Spinella ET AL 1747 E. Northern Ave. #150 Phoenix, AZ. 85020	2009
54)	Calamity	2	350144	Terry Huff ET AL 15860 N. 61 st St. Scottsdale, AZ. 85254	2009
55)	Calamity	3	350285	Ron Irvine ET AL	2009
56)	Calamity	4	350286	7108 W. Irvine	
57)	Calamity	5	350309	Phoenix, AZ. 85033	
58)	Calamity	8	350310	Bruce Austin ET AL	2009
59)	Calamity	9	350311	1714 W. Stottler Dr. Chandler, AZ. 85224	
60)	Gold Spur #1		318388	Richard & Cora Moore 1613 E. Portola Ave. Santa Ana, CA 92701	2009

RECEIVED
BLM AZ STATE OFFICE
2008 AUG 20 A 8:58
PHOENIX, ARIZONA

ARIZONA (CON'T)


61) Maybe, Maybe Not	353613	Richard E Conway ET AL 3330 E. 1 st St. Tucson, AZ. 85711	2009
62) Wet Rock	353614	Kathy Homan ET AL 9492 E. Caldwell DR. Tucson, AZ. 85747	2009
63) Forlorn	341231	Gary L. Ward Et AL P.O. BOX 86 Pine, AZ. 85344	2009
64) DumbLuck	333347	Woody Wampler Et Al 956 Greenbriar Cr. Mesa, AZ. 85201	2009
65) Bull Tales	353929	Bud Riley 8228 E. Cypress ST. Scottsdale, AZ. 85257	2009
66) Mighty Find	297243	C.W. (Skip) Merle	2009
67) Square Bear	297244		
68) Little Richer	297245		
69) Venture II	337791		

RECEIVED
PLM AZ STATE OFFICE
2008 AUG 20 A 8:58
PHOENIX, ARIZONA

ARIZONA (CON'T)

70)	Golden Gobbler	355490	Bud Riley 8228 E. Cypress ST. Scottsdale, AZ. 85257	2009
71)	Pickem up Again	348177	Ernest L. Leschner ET AL	2009
72)	Pickem up 1	304305	48820 NUS HWY 60	2009
73)	Pickem up 2	304306	Morristown, AZ 85342	2009
74)	Pickem up 3	304307		2009
75)	Polaris	342811	Paul Neff ET AL HC 70 Box 5471 Sahuarita, AZ. 85629	2009
76)	Hercules	342810	Paul Neff ET AL HC 70 Box 5471 Sahuarita, AZ. 85629	2009
77)	Flat Foot	364805	Dwayne Farmer ET AL 5915 Colorada River RD. Blythe, CA. 92225	2009
78)	373840	Little Picker	G.P.A.A.	2009
79)	373841	Green Grease	Ken Rucker ET AL	
80)	373842	Cat Claw	43445 Business Park Drive	
81)	373843	Oly Pop	Temecula, CA 92590	
82)	373844	Sarah P		
83)	373845	Desert Panner		
84)	373846	Baker Inn		
85)	373847	The Strut		

RECEIVED
DLM AZ STATE OFFICE
2008 AUG 20 A 8:58
PHOENIX, ARIZONA


United States Department of the Interior
Bureau of Land Management
 BUSINESS & SUPPORT SVCS DIV
 ONE N CENTRAL AVE SUITE 800
 PHOENIX, AZ 85004 -4427
 Phone: (602) 417-9200

Receipt

No: 1766624

Transaction #: 1824240	
Date of Transaction: 08/20/2008	
CUSTOMER:	GOLD PROSPECTOR ASSN PO BOX 891509 TEMECULA, CA 92589

LINE #	QTY	DESCRIPTION	REMARKS	UNIT PRICE	TOTAL
1	1.00	LOCATABLE MINERALS / MINING CLAIMS-NOT NEW-UNADJUD, ONE AUTH NO. ONLY / MINING CLAIM MONEY RECEIVED (455) CASES: AMC35987/\$10625.00	MAINT 2009	- n/a -	10625.00
TOTAL:					\$10,625.00

PAYMENT INFORMATION					
1	AMOUNT:	\$10,625.00	POSTMARKED:	8/14/08 0:00	
	TYPE:	CHECK	RECEIVED:	08/20/2008	
	CHECK NO:	13510			
	NAME:	LDMA-AU INC PO BOX 891509 TEMECULA CA 92589			

REMARKS

This receipt was generated by the automated BLM Collections and Billing System and is a paper representation of a portion of the official electronic record contained therein.

LEAD AMC FILE NUMBERS:

35987
100714
190993
297242
302602
304305
318385
324198
325932
327542
329246
330272
331449
332360

333347
333387
333855
335192
335768
337776
337791
338212
338375
341231
342810
343903
344407
344626

348177
348413
350128
350282
350285
350309
350330
352316
353613
353929
355490
364805
374071

Message:

77 ROWS RETRIEVED

Pauline - OCT 12 2007

Can you please put
lead file numbers on this
Then it is done.

VERIFIED + IDENTIFIED

OCT 12 2007 PB CBS Export Results Rej

Completed
OCT 12 2007 Thanks -
PB

Include Resolved Records

Record Status

Error Records (E/M/I)

Enter export Date (mm/dd/yyyy) ALL

User (U,X)

Accepted Records (A/W)

Serial Number match (optional)

Programme

"On Hold" Records (H)

Receipt Nr (optional) 1548786

All (U,P,X)

All Records (for s/n or receipt nr)

Export Nr (exclusive)

Exported, No Results From CBS

LR2000 User (defaults to login) ALL

New (not yet exported)

Query

Reset

User

	Resend?	Export Nr	A/D	Serial Nr	Mult	Code	\$ Amount	Remarks	Receipt Nr	LR2000 User	#Msg	R
1	<input type="checkbox"/>	1553630	A	AMC35987		582	125.00	2008	1548786	DJJONES	1	<input type="checkbox"/>

Lead File #'s

Amc 35987	Amc 327542	Amc 348413	Amc 355490
100714	329246	350128	348177
325932	330272	350282	304305
324198	331449	350330	342810
344407	333855	350285	364805
352316	332360	350309	
302602	335768	318385	
190993	335768	353613	
338375	333387	341231	
344626	335192	333347	
	343903	353929	
	337776	297242	
	338212	337791	
	374071		



GOLD PROSPECTORS ASSOCIATION of AMERICA
43445 BUSINESS PARK DRIVE
TEMECULA, CA 92590

Enclosed please find our check # 32316, in the
amount of \$ 9625⁰⁰, for the 2008 Rental Fees
for the Mining Claims listed on the following page(s).
when recorded, please send documents to the above
address, ATTN: Ken, Claims Department.

Thank You.

PHOENIX, ARIZONA

2007 AUG 20 A 10: 11

RECEIVED
BLM. AZ STATE OFFICE

ENTERED INTO COMPUTER
ENTERED INTO COMPUTER
DJJ 9/20/07

ARIZONA

<u>CLAIM NAME</u>	<u>AMC#</u>	<u>CLAIM OWNER</u>	<u>ASSESSMENT YR PD FOR</u>
1) Yahoo #2	35987	William Cimino	2008
2) Yahoo #4	100714	P.O. Box 416 Morristown, AZ 85342	2008
3) Golden Dreams #A	325932	John Simpson, ET AL	2008
4) #1 King Mining	324198	18230 N. 32 Lane Phoenix, AZ 85023	2008
5) Wandering Star	344407	Scott Homan ET AL 9492 E. Caldwell Drive Tucson, Az. 85747	2008
6) PC 2	352316		
7) Big Four #1	302602	Tom Tierney	2008
8) Big Four #2	302603	P.O. Box 1415	2008
9) Big Four #3	302604	Sierra Vista, AZ 85636	2008
10) Lost Dutchman	190993	Lost Dutchman Mining Assn. 43445 Business Park Drive #113 Temecula, CA 92590	2008
11) Az Au #1	338375	Gold Prospectors Assn of Amer.	2008
12) Az Au #2	338376	P.O. Box 891509 Temecula, CA 92589-1509	2008
13) Lucky 13	344626	Bob Wilke, ET AL 8711 W Sierra Vista Drive Glendale, AZ 85305	2008

VERIFIED + Identified
OCT 12 2007 *fb* Lead
file Numbers

RECEIVED
BLM. AZ STATE OFF
2007 AUG 20 A 10:
PHOENIX, ARIZONA

ARIZONA (con't)

CLAIM NAME	AMC#	CLAIM OWNER	ASSESSMENT YR PD FOR
14) Bahde #10	327542	Clarence Bahde, ET AL	2008
15) Bahde #11	329246	306 Lakeview	2008
16) Bahde #12	329247	Boulder City, NV 89005	2008
17) Bahde #13	329248		2008
18) Bahde #14	329249		2008
19) Bahde #17	330272		2008
20) Bahde #18	330273		2008
21) Friendship	331449	John Reddoch, ET AL	2008
22) Lucky Strike	333855	3237 E Holliday Street	2008
23) R Double J	332360	Tucson, AZ 85706	2008
24) Fantastic	335768		2008
25) Golden Tattoo	333387		2008
26) Firehouse	335192	James D. Riddenhour, Sr	2008
27) Soldier Boy	343903	3914 N. Hawes	2008
28) Double JJ	343904	Mesa, AZ 85207	2008
29) Gorbert Association	337776	Gordon Howcroft, ET AL 19542 Apache Road Bend, OR 97702	2008
30) Think It Has	338212	Gilbert Binns, ET AL Box 9000-1578 Quartzsite, AZ 85346	2008
31) Beau Star	374071	Ken Rucker 43445 Business Park Drive Temecula, CA 92590	2008

VERIFIED
OCT 12 2007 *FB*

RECEIVED
B.L.M. AZ STATE OFFICE
2007 AUG 20 A 10: 11
PHOENIX, ARIZONA

ARIZONA (CON'T)

32)	Abracadabra-1-4	348413	Kent Reed ET AL	2008
33)		348414	3426 W. Glen Rosa	
34)		348415	Phoenix, AZ. 85023	
35)		348416		
36)	Abracadabra 5-6	350128	Alaric M Woodward ET AL	2008
37)		350129	2644 W. San Miguel Phoenix, AZ. 85017	
38)	Abracadabra 7	350130	John Albanese ET AL 3856 W. Country Gables Dr. Phoenix, AZ. 85027	2008
39)	Abracadabra 9	350282	George James ET AL 8569 E. Modlock Dr. Glendale, AZ. 85305	2008
40)	Abracadabra 10	350131	Mary Briggs ET AL 2139 W. Elm Phoenix, Az. 85015	2008
41)	Abracadabra 11	350132	George James ET AL 8569 E. Modlock Dr. Glendale, AZ. 85305	2008
42)	Abracadabra 12	350133	Mary Briggs ET AL 2139 W. Elm Phoenix, AZ. 85015	2008
43)	Abracadabra 13	350134	John Abanese ET AL	2008
44)		14 350135	3856 W. Country Gables	
45)		15 350136	Phoenix, AZ. 85023	
46)	Abracadabra 16	350137	Mary Briggs ET AL	2008
47)		17 350138	2139 W Elm Phoenix, AZ. 85015	
48)	Abracadabra 18	350139	Chris Zollinger ET AL 18812 N. 19 th Dr. Phoenix, AZ. 85027	2008

VERIFIED
OCT 12 2007 *FB*

RECEIVED
BLM, AZ STATE OFFICE
2007 AUG 20 A 10: 12
PHOENIX, ARIZONA

ARIZONA (CON'T)

49)	Abracadabra 19	350140	Mary Briggs ET AL 2139 W. Elm Phoenix, AZ. 85015	2008
50)	Abracadabra 20	350141	Chris Zollinger ET AL 18812 N. 19 th Dr. Phoenix, AZ. 85027	2008
51)	Abracadabra 21	350142	Ron Irvine ET AL 7108 W. Mulberry Phoenix, AZ. 85033	2008
52)	Bonanza 1	350330	Ron Irvine ET AL 7108 W. Irvine Phoenix, AZ. 85033	2008
53)	Calamity 1	350143	Jeanne B. Spinella ET AL 1747 E. Northern Ave. #150 Phoenix, AZ. 85020	2008
54)	Calamity 2	350144	Terry Huff ET AL 15860 N. 61 st St. Scottsdale, AZ. 85254	2008
55)	Calamity 3	350285	Ron Irvine ET AL	2008
56)	Calamity 4	350286	7108 W. Irvine	
57)	Calamity 5	350309	Phoenix, AZ. 85033	
58)	Calamity 8	350310	Bruce Austin ET AL	2008
59)	Calamity 9	350311	1714 W. Stottler Dr. Chandler, AZ. 85224	
60)	Gold Spur #1	318388	Richard & Cora Moore 1613 E. Portola Ave. Santa Ana, CA 92701	2008

VERIFIED

OCT 12 2007

LR

PHOENIX, ARIZONA

2007 AUG 20 A 10: 12

RECEIVED
B.L.M. AZ STATE OFFICE

ARIZONA (CON'T)

61) Maybe, Maybe Not	353613	Richard E Conway ET AL 3330 E. 1 st St. Tucson, AZ. 85711	2008
62) Wet Rock	353614	Kathy Homan ET AL 9492 E. Caldwell DR. Tucson, AZ. 85747	2008
63) Forlorn	341231	Gary L. Ward Et AL P.O. BOX 86 Pine, AZ. 85344	2008
64) DumbLuck	333347	Woody Wampler Et Al 956 Greenbriar Cr. Mesa, AZ. 85201	2008
65) Bull Tales	353929	Bud Riley 8228 E. Cypress ST. Scottsdale, AZ. 85257	2008
66) Mighty Find	297243	C.W. (Skip) Merle	2008
67) Square Bear	297244		
68) Little Richer	297245		
69) Venture II	337791		

VERIFIED

OCT 12 2007 *KB*

RECEIVED
B.L.M. AZ STATE OFFICE
2007 AUG 20 A 10: 12
RECEIVED
B.L.M. AZ ST/PHOENIX, ARIZONA
2007 AUG 20
PHOENIX, A

ARIZONA (CON'T)

70) Golden Gobbler	355490	Bud Riley 8228 E. Cypress ST. Scottsdale, AZ. 85257	2008
71) Pickem up Again	348177	Ernest L. Leschner ET AL	2008
72) Pickem up 1	304305	48820 NUS HWY 60	2008
73) Pickem up 2	304306	Morristown, AZ 85342	2008
74) Pickem up 3	304307		2008
75) Polaris	342811	Paul Neff ET AL HC 70 Box 5471 Sahuarita, AZ. 85629	2008
76) Hercules	342810	Paul Neff ET AL HC 70 Box 5471 Sahuarita, AZ. 85629	2008
77) Flat Foot	364805	Dwayne Farmer ET AL 5915 Colorada River RD. Blythe, CA. 92225	2008

VERIFIED
OCT 12 2007 *RB*

RECEIVED
B.L.M. AZ STATE OFFICE
2007 AUG 20 A 10: 12
PHOENIX, ARIZONA

United States Department of the Interior
 Bureau of Land Management
 BUSINESS & SUPPORT SVCS DIV
 ONE N CENTRAL AVE SUITE 800
 PHOENIX, AZ 85004 -4427
 Phone: (602) 417-9200

Receipt

No:

1548786

Transaction #: 1600220	
Date of Transaction: 08/21/2007	
CUSTOMER:	KEN GOLD PROSPECTORS ASSOC OF AMERICA 43445 BUSINES PARK DR #113 PO BOX 891509 TEMECULA, CA 92589

"VERIFIED AND IDENTIFIED LEAD FILE NUMBERS"
 OCT 12 2007
 PB

LINE #	QTY	DESCRIPTION	REMARKS	UNIT PRICE	TOTAL
1	1.00	LOCATABLE MINERALS / MINING CLAIMS-NOT NEW-UNADJUD, ONE AUTH NO. ONLY / MINING CLAIM MONEY RECEIVED (455) CASES: AMC35987/\$9625.00	MAINT 2008 (77)	- n/a -	9625.00
TOTAL:					\$9,625.00

PAYMENT INFORMATION					
1	AMOUNT:	\$9,625.00	POSTMARKED:	8/15/07 0:00	
	TYPE:	CHECK	RECEIVED:	08/20/2007	
	CHECK NO:	32316			
	NAME:	GOLD PROSPECTORS ASSOCIATION OF AMERICA 43445 BUSINES PARK DR #113 PO BOX 891509 TEMECULA CA 92589			

REMARKS

This receipt was generated by the automated BLM Collections and Billing System and is a paper representation of a portion of the official electronic record contained therein.

348413

35987

100714

325932

324198

344407

352316

302602

190993

338375

344626

327542

329246

330272

331449

333855

332360

335768

333387

335192

343903

337776

338212

316240

350128

350282

350330

350285

350309

318385

353613

341231

333347

353929

297242

337796

355496

348177

304305

342810

364805

ARIZONA

<u>CLAIM NAME</u>	<u>AMC#</u>	<u>CLAIM OWNER</u>	<u>ASSESSMENT YR PD FOR</u>
1) Yahoo #2	35987	William Cimino	2007
2) Yahoo #4	100714	P.O. Box 416 Morristown, AZ 85342	2007
3) Golden Dreams #A	325932	John Simpson, ET AL	2007
4) #1 King Mining	324198	18230 N. 32 Lane Phoenix, AZ 85023	2007
5) Wandering Star	344407	Scott Homan ET AL 9492 E. Caldwell Drive Tucson, Az. 85747	2007
6) PC 2	352316		
7) Big Four #1	302602	Tom Tierney	2007
8) Big Four #2	302603	P.O. Box 1415	2007
9) Big Four #3	302604	Sierra Vista, AZ 85636	2007
10) Lost Dutchman	190993	Lost Dutchman Mining Assn. 43445 Business Park Drive #113 Temecula, CA 92590	2007
11) Az Au #1	338375	Gold Prospectors Assn of Amer.	2007
12) Az Au #2	338376	P.O. Box 891509 Temecula, CA 92589-1509	2007
13) Lucky 13	344626	Bob Wilke, ET AL 8711 W Sierra Vista Drive Glendale, AZ 85305	2007

RECEIVED
AZ STATE OFFICE
2006 AUG 29 A 10:15
TUCSON, ARIZONA

RE 9/13/06

ENTERED TO CLAIM SYSTEM

ARIZONA (con't)

<u>CLAIM NAME</u>	<u>AMC#</u>	<u>CLAIM OWNER</u>	<u>ASSESSMENT YR PD FOR</u>
14) Bahde #10	327542	Clarence Bahde, ET AL	2007
15) Bahde #11	329246	306 Lakeview	2007
16) Bahde #12	329247	Boulder City, NV 89005	2007
17) Bahde #13	329248		2007
18) Bahde #14	329249		2007
19) Bahde #17	330272		2007
20) Bahde #18	330273		2007
<hr/>			
21) Friendship	331449	John Reddoch, ET AL	2007
22) Lucky Strike	333855	3237 E Holliday Street	2007
23) R Double J	332360	Tucson, AZ 85706	2007
24) Fantastic	335768		2007
25) Golden Tattoo	333387		2007
<hr/>			
26) Firehouse	335192	James D. Riddenhour, Sr	2007
27) Soldier Boy	343903	3914 N. Hawes	2007
28) Double JJ	343904	Mesa, AZ 85207	2007
<hr/>			
29) Gorbett Association	337776	Gordon Howcroft, ET AL 19542 Apache Road Bend, OR 97702	2007
<hr/>			
30) Think It Has	338212	Gilbert Binns, ET AL Box 9000-1578 Quartzsite, AZ 85346	2007
<hr/>			
31) Sugar Rock 1	316240	William E. Mayer P.O. Box 202 Ehrenberg, AZ. 85334-0202	2007

RECEIVED
BLM. ARIZONA
STATE OFFICE
2006 AUG 29 A 10:15
PHOENIX, ARIZONA

ARIZONA (CON'T)

32)	Abracadabra-1-4	348413	Kent Reed ET AL	2007
33)		348414	3426 W. Glen Rosa	
34)		348415	Phoenix, AZ. 85023	
35)		348416		
<hr/>				
36)	Abracadabra 5-6	350128	Alaric M Woodward ET AL	2007
37)		350129	2644 W. San Miguel Phoenix, AZ. 85017	
<hr/>				
38)	Abracadabra 7	350130	John Albanese ET AL	2007
			3856 W. Country Gables Dr. Phoenix, AZ. 85027	
<hr/>				
39)	Abracadabra 9	350282	George James ET AL	2007
			8569 E. Modlock Dr. Glendale, AZ. 85305	
<hr/>				
40)	Abracadabra 10	350131	Mary Briggs ET AL	2007
			2139 W. Elm Phoenix, Az. 85015	
<hr/>				
41)	Abracadabra 11	350132	George James ET AL	2007
			8569 E. Modlock Dr. Glendale, AZ. 85305	
<hr/>				
42)	Abracadabra 12	350133	Mary Briggs ET AL	2007
			2139 W. Elm Phoenix, AZ. 85015	
<hr/>				
43)	Abracadabra 13	350134	John Abanese ET AL	2007
44)		14 350135	3856 W. Country Gables	
45)		15 350136	Phoenix, AZ. 85023	
<hr/>				
46)	Abracadabra 16	350137	Mary Briggs ET AL	2007
47)		17 350138	2139 W Elm Phoenix, AZ. 85015	
<hr/>				
48)	Abracadabra 18	350139	Chris Zollinger ET AL	2007
			18812 N. 19 th Dr. Phoenix, AZ. 85027	

PHOENIX, ARIZONA
2006 AUG 29 A 10:15
RECEIVED
COMMUNITY OFFICE

ARIZONA (CON'T)

49)	Abracadabra	19	350140	Mary Briggs ET AL 2139 W. Elm Phoenix, AZ. 85015	2007
50)	Abracadabra	20	350141	Chris Zollinger ET AL 18812 N. 19 th Dr. Phoenix, AZ. 85027	2007
51)	Abracadabra	21	350142	Ron Irvine ET AL 7108 W. Mulberry Phoenix, AZ. 85033	2007
52)	Bonanza	1	350330	Ron Irvine ET AL 7108 W. Irvine Phoenix, AZ. 85033	2007
53)	Calamity	1	350143	Jeanne B. Spinella ET AL 1747 E. Northern Ave. #150 Phoenix, AZ. 85020	2007
54)	Calamity	2	350144	Terry Huff ET AL 15860 N. 61 st St. Scottsdale, AZ. 85254	2007
55)	Calamity	3	350285	Ron Irvine ET AL	2007
56)	Calamity	4	350286	7108 W. Irvine	
57)	Calamity	5	350309	Phoenix, AZ. 85033	
58)	Calamity	8	350310	Bruce Austin ET AL	2007
59)	Calamity	9	350311	1714 W. Stottler Dr. Chandler, AZ. 85224	
60)	Gold Spur #1		318388	Richard & Cora Moore 1613 E. Portola Ave. Santa Ana, CA 92701	2007

RECEIVED
BLM NADWATE OFFICE
2007 AUG 29 A 10:16
PHOENIX, ARIZONA

ARIZONA (CON'T)

61) Maybe, Maybe Not	353613 ✓	Richard E Conway ET AL 3330 E. 1 st St. Tucson, AZ. 85711	2007
62) Wet Rock	353614 ✓	Kathy Homan ET AL 9492 E. Caldwell DR. Tucson, AZ. 85747	2007
63) Forlorn	341231 ✓	Gary L. Ward Et AL P.O. BOX 86 Pine, AZ. 85344	2007
64) DumbLuck	333347 ✓	Woody Wampler Et Al 956 Greenbriar Cr. Mesa, AZ. 85201	2007
65) Bull Tales	353929 ✓	Bud Riley 8228 E. Cypress ST. Scottsdale, AZ. 85257	2007
66) Mighty Find	297243 ✓	C.W. (Skip) Merle	2007
67) Square Bear	297244 ✓		
68) Little Richer	297245 ✓		
69) Venture II	337791 ✓		

RECEIVED
P.L.M. AZ STATE OFFICE
2007 AUG 29 A 10:19
PHOENIX ARIZONA

ARIZONA (CON'T)

70) Golden Gobbler	355490 ✓	Bud Riley 8228 E. Cypress ST. Scottsdale, AZ. 85257	2007
71) Pickem up Again	348177 ✓	Ernest L. Leschner ET AL	2007
72) Pickem up 1	304305 ✓	48820 NUS HWY 60	2007
73) Pickem up 2	304306 ✓	Morristown, AZ 85342	2007
74) Pickem up 3	304307 ✓		2007
75) Polaris	342811 ✓	Paul Neff ET AL HC 70 Box 5471 Sahuarita, AZ. 85629	2007
76) Hercules	342810 ✓	Paul Neff ET AL HC 70 Box 5471 Sahuarita, AZ. 85629	2007
77) Flat Foot	364805 ✓	Dwayne Farmer ET AL 5915 Colorada River RD. Blythe, CA. 92225	2007

PHOENIX, ARIZONA

2006 AUG 29 A 10: 19

RECEIVED
B.L.M. AZ STATE OFFICE

United States Department of the Interior
Bureau of Land Management
 BUSINESS & SUPPORT SVCS DIV
 ONE N CENTRAL AVE
 PHOENIX, AZ 85004 -2203
 Phone: (602) 417-9200

Receipt

No: 1347595

Transaction #: 1392879	
Date of Transaction: 08/30/2006	
CUSTOMER:	GOLD PROSPECTORS ASSOCIATION P.O. BOX 891509 TEMECULA, CA 92589-9977

LINE #	QTY	DESCRIPTION	REMARKS	UNIT PRICE	TOTAL
1	1.00	LOCATABLE MINERALS / MINING CLAIMS-NOT NEW-UNADJUD, ONE AUTH NO. ONLY / MINING CLAIM MONEY RECEIVED (455) CASES: AMC35987/\$9600.00	MAINT 2007 (77) 76	- n/a -	9600.00
TOTAL:					\$9,600.00

PAYMENT INFORMATION			
1	AMOUNT:	\$9,600.00	POSTMARKED: N/A
	TYPE:	CHECK	RECEIVED: 08/30/2006
	CHECK NO:	30954	
	NAME:	GOLD PROSPECTORS ASSOCIATION OF AMERICA 43445 BUSINESS PARK DR #113 TEMECULA CA 92589 9977	

REMARKS

This receipt was generated by the automated BLM Collections and Billing System and is a paper representation of a portion of the official electronic record contained therein.

451-699-4749
ext 119

875
875

Payment \$25 short. Claimant notified.
Decided to not pay on Amc 330272.
Refund \$100 overpayment for 76 claims
AB

Authorized Date 10/17/2006

Instructions to Accounts AZ BLM REFUND \$100 TO GOLD PROSPECTORS ASSOCIATION;
2007 MAINTENANCE FEES \$25 SHORT FOR 77 CLAIMS, THEREFORE
1 CLAIM NOT PAID AND \$100 LEFT OVER TO REFUND. RECEIPT
31347595 AB

Login ID 2393

Entry Date 10/17/2006

Total Amount \$100.00

Amc 397242
337791
355490
348177
304305
342810
355921
355973
327444
357191
357099
356116

Amc 316240
348413
350128
350282
350330
350285
350309
318385
353613
341231
333347
353929

Amc 329246
330272
331449
333855
332360
335768
333387
335192
343903
337776
338212

Amc 35987
100714
325932
324198
344407
352316
302602
190993
338375
344626
327542

356138

Enclosed please find our check # 29496, in the

Amount of \$ 2,400⁰⁰, for the additional \$25.00 per

Claim in 2006 Rental Fees already received in your office

From us for the Mining Claims listed on the following

Page. When recorded, please send documents to the

Above address, ATTN: Ken, Claims Department.

Thank You.



ARIZONA
STATE OFFICE
PHOENIX, ARIZONA

2005 AUG 29 P 1:49

RECEIVED
BUREAU OF
LAND MANAGEMENT

ENTERED INTO COMPUTER
9/12/05 AB

ARIZONA

CLAIM NAME	AMC#	CLAIM OWNER	ASSESSMENT YR PD FOR
1) Yahoo #2	35987	William Cimino	2006
2) Yahoo #4	100714	P.O. Box 416 Morristown, AZ 85342	2006
3) Golden Dreams #A	325932	John Simpson, ET AL	2006
4) #1 King Mining	324198	18230 N. 32 Lane Phoenix, AZ 85023	2006
5) Wandering Star	344407	Scott Homan ET AL 9492 E. Caldwell Drive Tucson, Az. 85747	2006
6) PC 2	352316		
7) Big Four #1	302602	Tom Tierney	2006
8) Big Four #2	302603	P.O. Box 1415	2006
9) Big Four #3	302604	Sierra Vista, AZ 85636	2006
10) Lost Dutchman	190993	Lost Dutchman Mining Assn. 43445 Business Park Drive #113 Temecula, CA 92590	2006
11) Az Au #1	338375	Gold Prospectors Assn of Amer.	2006
12) Az Au #2	338376	P.O. Box 891509 Temecula, CA 92589-1509	2006
13) Lucky 13	344626	Bob Wilke, ET AL 8711 W Sierra Vista Drive Glendale, AZ 85305	2006

RECEIVED
 BUREAU OF
 LAND MANAGEMENT
 2005 AUG 29 P 1:49
 ARIZONA
 STATE OFFICE
 PHOENIX, ARIZONA

ARIZONA (con't)

<u>CLAIM NAME</u>	<u>AMC#</u>	<u>CLAIM OWNER</u>	<u>ASSESSMENT YR PD FOR</u>
14) Bahde #10	327542	Clarence Bahde, ET AL	2006
15) Bahde #11	329246	306 Lakeview	2006
16) Bahde #12	329247	Boulder City, NV 89005	2006
17) Bahde #13	329248		2006
18) Bahde #14	329249		2006
19) Bahde #17	330272		2006
20) Bahde #18	330273		2006
21) Friendship	331449	John Reddoch, ET AL	2006
22) Lucky Strike	333855	3237 E Holliday Street	2006
23) R Double J	332360	Tucson, AZ 85706	2006
24) Fantastic	335768		2006
25) Golden Tattoo	333387		2006
26) Firehouse	335192	James D. Riddenhour, Sr	2006
27) Soldier Boy	343903	3914 N. Hawes	2006
28) Double JJ	343904	Mesa, AZ 85207	2006
29) Gorbart Association	337776	Gordon Howcroft, ET AL 19542 Apache Road Bend, OR 97702	2006
30) Think It Has	338212	Gilbert Binns, ET AL Box 9000-1578 Quartzsite, AZ 85346	2006
31) Sugar Rock 1	316240	William E. Mayer P.O. Box 202 Ehrenberg, AZ. 85334-0202	2006

RECEIVED
BUREAU OF
LAND MANAGEMENT
2005 AUG 29 P 1:49
ARIZONA
STATE OFFICE
PHOENIX, ARIZONA

ARIZONA (CON'T)

32)	Abracadabra-1-4	348413	Kent Reed ET AL	2006
33)		348414	3426 W. Glen Rosa	
34)		348415	Phoenix, AZ. 85023	
35)		348416		
36)	Abracadabra 5-6	350128	Alaric M Woodward ET AL	2006
37)		350129	2644 W. San Miguel Phoenix, AZ. 85017	
38)	Abracadabra 7	350130	John Albanese ET AL 3856 W. Country Gables Dr. Phoenix, AZ. 85027	2006
39)	Abracadabra 9	350282	George James ET AL 8569 E. Modlock Dr. Glendale, AZ. 85305	2006
40)	Abracadabra 10	350131	Mary Briggs ET AL 2139 W. Elm Phoenix, Az. 85015	2006
41)	Abracadabra 11	350132	George James ET AL 8569 E. Modlock Dr. Glendale, AZ. 85305	2006
42)	Abracadabra 12	350133	Mary Briggs ET AL 2139 W. Elm Phoenix, AZ. 85015	2006
43)	Abracadabra 13	350134	John Abanese ET AL	2006
44)		14 350135	3856 W. Country Gables	
45)		15 350136	Phoenix, AZ. 85023	
46)	Abracadabra 16	350137	Mary Briggs ET AL	2006
47)		17 350138	2139 W Elm Phoenix, AZ. 85015	
48)	Abracadabra 18	350139	Chris Zollinger ET AL 18812 N. 19 th Dr. Phoenix, AZ. 85027	2006

RECEIVED
BUREAU OF
LAND MANAGEMENT
2005 AUG 29 PM 1:49
ARIZONA
STATE OFFICE
PHOENIX, ARIZONA

ARIZONA (CON'T)

49) Abracadabra	19	350140	Mary Briggs ET AL 2139 W. Elm Phoenix, AZ. 85015	2006
50) Abracadabra	20	350141	Chris Zollinger ET AL 18812 N. 19 th Dr. Phoenix, AZ. 85027	2006
51) Abracadabra	21	350142	Ron Irvine ET AL 7108 W. Mulberry Phoenix, AZ. 85033	2006
52) Bonanza	1	350330	Ron Irvine ET AL 7108 W. Irvine Phoenix, AZ. 85033	2006
53) Calamity	1	350143	Jeanne B. Spinella ET AL 1747 E. Northern Ave. #150 Phoenix, AZ. 85020	2006
54) Calamity	2	350144	Terry Huff ET AL 15860 N. 61 st St. Scottsdale, AZ. 85254	2006
55) Calamity	3	350285	Ron Irvine ET AL	2006
56) Calamity	4	350286	7108 W. Irvine	
57) Calamity	5	350309	Phoenix, AZ. 85033	
58) Calamity	8	350310	Bruce Austin ET AL	2006
59) Calamity	9	350311	1714 W. Stottler Dr. Chandler, AZ. 85224	2006
60) Gold Spur #1		318388	Richard & Cora Moore 1613 E. Portola Ave. Santa Ana, CA 92701	2006

ARIZONA
STATE OFFICE
PHOENIX, ARIZONA

2005 AUG 29 P 1:50

RECEIVED
BUREAU OF
LAND MANAGEMENT

ARIZONA (CON'T)

61) Maybe, Maybe Not 353613 Richard E Conway ET AL 2006
3330 E. 1st St.
Tucson, AZ. 85711

62) Wet Rock 353614 Kathy Homan ET AL 2006
9492 E. Caldwell DR.
Tucson, AZ. 85747

63) Forlorn 341231 Gary L. Ward Et AL 2006
P.O. BOX 86
Pine, AZ. 85344

64) DumbLuck 333347 Woody Wampler Et Al 2006
956 Greenbriar Cr.
Mesa, AZ. 85201

65) Bull Tales 353929 Bud Riley 2006
8228 E. Cypress ST.
Scottsdale, AZ. 85257

66) Mighty Find 297243
67) Square Bear 297244 C.W. (Skip) Merle 2006
68) Little Richer 297245
69) Venture II 337791

RECEIVED
BUREAU OF
LAND MANAGEMENT
2005 AUG 29 P 1:50
ARIZONA
STATE OFFICE
PHOENIX, ARIZONA

ARIZONA (CON'T)

70) Golden Gobbler	355490	Bud Riley 8228 E. Cypress ST. Scottsdale, AZ. 85257	2006
71) Pickem up Again	348177	Ernest L. Leschner ET AL	2006
72) Pickem up 1	304305	48820 NUS HWY 60	2006
73) Pickem up 2	304306	Morristown, AZ 85342	2006
74) Pickem up 3	304307		2006
75) Polaris	342811	Paul Neff ET AL HC 70 Box 5471 Sahuarita, AZ. 85629	2006
76) Hercules	342810	Paul Neff ET AL HC 70 Box 5471 Sahuarita, AZ. 85629	2006
77) Y NOT #1	355921	Thomas R. Hunter ET AL P.O. Box 366 Congress, AZ. 85332	2006
78) Y NOT #2	355922	Thomas R. Hunter ET AL P.O. Box 366 Congress, AZ. 85332	2006
79) Y NOT #3	355923	Thomas R. Hunter ET AL P.O. Box 366 Congress, AZ. 85332	2006

RECEIVED
BUREAU OF
LAND MANAGEMENT
2005 AUG 29 P 1:50
ARIZONA
STATE OFFICE
PHOENIX, ARIZONA

ARIZONA (CON'T)

80) Y NOT #4	355973	Thomas R. Hunter ET AL P.O. Box 366 Congress, AZ. 85332	2006
81) Beau Star	327444	H. F. Herbert 12865 N 89 th PL. Scottsdale, AZ. 85260	2006
82) Wild Bunch	357191	Thomas R. Hunter ET AL P.O. Box 366 Congress, AZ. 85332	2006
83) Y NOT #5	357103	Thomas R. Hunter ET AL P.O. Box 366 Congress, AZ. 85332	2006
84) Gold Dreamer #1	357104	Thomas R. Hunter ET AL P.O. Box 366 Congress, AZ. 85332	2006
85) Gold Dreamer #2	357105	Thomas R. Hunter ET AL P.O. Box 366 Congress, AZ. 85332	2006
86) Gold Dreamer #3	357106	Thomas R. Hunter ET AL P.O. Box 366 Congress, AZ. 85332	2006
87) Gold Dreamer #4	357107	Thomas R. Hunter ET AL P.O. Box 366 Congress, AZ. 85332	2006

RECEIVED
BUREAU OF
LAND MANAGEMENT
2006 AUG 29 P 1:50
ARIZONA
STATE OFFICE
PHOENIX, ARIZONA

ARIZONA (CON'T)

88) Gold Dreamer #5	357108	Thomas R. Hunter ET AL P.O. Box 366 Congress, AZ. 85332	2006
89) Gold Dreamer #6	357109	Thomas R. Hunter ET AL P.O. Box 366 Congress, AZ. 85332	2006
90) Gold Dreamer #7	357110	Thomas R. Hunter ET AL P.O. Box 366 Congress, AZ. 85332	2006
91) Lucky Day #1	357099	Thomas R. Hunter ET AL P.O. Box 366 Congress, AZ. 85332	2006
92) Lucky Day #2	357100	Thomas R. Hunter ET AL P.O. Box 366 Congress, AZ. 85332	2006
93) Lucky Day #3	357101	Thomas R. Hunter ET AL P.O. Box 366 Congress, AZ. 85332	2006
94) JOJOBO	356116	Thomas R. Hunter ET AL P.O. Box 366 Congress, AZ. 85332	2006
95) JEANNIE #1	356138	Thomas R. Hunter ET AL P.O. Box 366 Congress, AZ. 85332	2006
96) YAQUI DOODLE	357102	Thomas R. Hunter ET AL P.O. Box 366 Congress, AZ. 85332	2006

ARIZONA
STATE OFFICE
PHOENIX, ARIZONA

2005 JUN 29 P 1:50

RECEIVED
BUREAU OF
LAND MANAGEMENT

United States Department of the Interior
Bureau of Land Management
 BUSINESS & SUPPORT SVCS DIV
 222 N CENTRAL AVE
 PHOENIX, AZ 85004 -2203
 Phone: (602) 417-9200

Receipt

No: 1141408

Transaction #: 1180638	
Date of Transaction: 08/30/2005	
CUSTOMER:	GOLD PROSPECTORS ASSOCIATION OF AMERICA 43445 BUSINESS PARK DRIVE #113 TEMECULA, CA 92590

LINE #	QTY	DESCRIPTION	REMARKS	UNIT PRICE	TOTAL
1	1.00	LOCATABLE MINERALS / MINING CLAIMS- NOT NEW-UNADJUD, ONE AUTH NO. ONLY / MINING CLAIM MONEY RECEIVED (455) CASES: AMC35987/\$2400.00	SUPPL PAYMENT (96)	- n/a -	2400.00
TOTAL:					\$2,400.00

PAYMENT INFORMATION					
1	AMOUNT:	\$2,400.00	POSTMARKED:	08/26/2005	
	TYPE:	CHECK	RECEIVED:	08/29/2005	
	CHECK NO:	29496			
	NAME:	GOLD PROSPECTORS ASSOC OF AMERICA 43445 BUSINESS PARK DRIVE #1 TEMECULA CA 92590			

REMARKS

This receipt was generated by the automated BLM Collections and Billing System and is a paper representation of a portion of the official electronic record contained therein.

**United States Department of the Interior
Bureau of Land Management**

BUSINESS & SUPPORT SVCS DIV

222 N CENTRAL AVE

PHOENIX, AZ 85004 -2203

Phone: (602) 417-9200

Receipt	
No:	1107924

Transaction #: 1146595
Date of Transaction: 07/11/2005
CUSTOMER: GOLD PROSPECTORS ASSOC OF AMERICA PO BOX 891509 TEMECULA,CA 92589

LINE #	QTY	DESCRIPTION	REMARKS	UNIT PRICE	TOTAL
1	1.00	LOCATABLE MINERALS / MINING CLAIMS-NOT NEW-UNADJUD,ONE AUTH NO. ONLY / MINING CLAIM MONEY RECEIVED (455) CASES: AMC35987/\$9600.00	MAINT 2006 - 96	- n/a -	9600.00
TOTAL:					\$9,600.00

PAYMENT INFORMATION																	
1	<table border="1"> <tr> <td>AMOUNT:</td> <td>\$9,600.00</td> <td>POSTMARKED:</td> <td>N/A</td> </tr> <tr> <td>TYPE:</td> <td>CHECK</td> <td>RECEIVED:</td> <td>07/11/2005</td> </tr> <tr> <td>CHECK NO:</td> <td>29315</td> <td></td> <td></td> </tr> <tr> <td>NAME:</td> <td colspan="3">GOLD PROSPECTORS ASSOC OF AMERICA PO BOX 891509 TEMECULA CA 92589</td> </tr> </table>	AMOUNT:	\$9,600.00	POSTMARKED:	N/A	TYPE:	CHECK	RECEIVED:	07/11/2005	CHECK NO:	29315			NAME:	GOLD PROSPECTORS ASSOC OF AMERICA PO BOX 891509 TEMECULA CA 92589		
AMOUNT:	\$9,600.00	POSTMARKED:	N/A														
TYPE:	CHECK	RECEIVED:	07/11/2005														
CHECK NO:	29315																
NAME:	GOLD PROSPECTORS ASSOC OF AMERICA PO BOX 891509 TEMECULA CA 92589																

REMARKS

This receipt was generated by the automated BLM Collections and Billing System and is a paper representation of a portion of the official electronic record contained therein.

Amc 35987

ENTERED INTO COMPUTER

8/8/05 AB

Enclosed please find our check # 29315, in the amount of \$ 9600⁰⁰, for the 2006 Rental Fees for the Mining Claims listed on the following page(s). when recorded, please send documents to the above address, ATTN: Ken, Claims Department.

Thank You.

RECEIVED
B.L.M. AZ STATE OFFICE
2005 JUL 11 P 2:21
PHOENIX, AZ

ARIZONA

RECEIVED
B.L.M. AZ STATE OFFICE

ASSESSMENT P 2: 21
2009 JUL 11

<u>CLAIM NAME</u>	<u>AMC#</u>	<u>CLAIM OWNER</u>	<u>YR PD FOR</u>
1) Yahoo #2	35987	William Cimino	2006
2) Yahoo #4	100714	P.O. Box 416 Morristown, AZ 85342	2006
3) Golden Dreams #A	325932	John Simpson, ET AL	2006
4) #1 King Mining	324198	18230 N. 32 Lane Phoenix, AZ 85023	2006
5) Wandering Star	344407	Scott Homan ET AL 9492 E. Caldwell Drive Tucson, Az. 85747	2006
6) PC 2	352316		
7) Big Four #1	302602	Tom Tierney	2006
8) Big Four #2	302603	P.O. Box 1415	2006
TOM FILES SMALL MINER ON ALL FOUR CLAIMS			
9) Big Four #3	302604	Sierra Vista, AZ 85636	2006
10) Lost Dutchman	190993	Lost Dutchman Mining Assn. 43445 Business Park Drive #113 Temecula, CA 92590	2006
11) Az Au #1	338375	Gold Prospectors Assn of Amer.	2006
12) Az Au #2	338376	P.O. Box 891509 Temecula, CA 92589-1509	2006
13) Lucky 13	344626	Bob Wilke, ET AL 8711 W Sierra Vista Drive Glendale, AZ 85305	2006

RECEIVED
B.L.M. AZ STATE OFFICE

- 2 -

2005 JUL 11 P 2: 21

ARIZONA (con't)

PHOENIX, AZ

<u>CLAIM NAME</u>	<u>AMC#</u>	<u>CLAIM OWNER</u>	<u>ASSESSMENT YR PD FOR</u>
14) Bahde #10	327542	Clarence Bahde, ET AL	2006
15) Bahde #11	329246	306 Lakeview	2006
16) Bahde #12	329247	Boulder City, NV 89005	2006
17) Bahde #13	329248		2006
18) Bahde #14	329249		2006
19) Bahde #17	330272		2006
20) Bahde #18	330273		2006
21) Friendship	331449	John Reddoch, ET AL	2006
22) Lucky Strike	333855	3237 E Holliday Street	2006
23) R Double J	332360	Tucson, AZ 85706	2006
24) Fantastic	335768		2006
25) Golden Tattoo	333387		2006
26) Firehouse	335192	James D. Riddenhour, Sr	2006
27) Soldier Boy	343903	3914 N. Hawes	2006
28) Double JJ	343904	Mesa, AZ 85207	2006
29) Gorbart Association	337776	Gordon Howcroft, ET AL 19542 Apache Road Bend, OR 97702	2006
30) Think It Has	338212	Gilbert Binns, ET AL Box 9000-1578 Quartzsite, AZ 85346	2006
31) Sugar Rock 1	316240	William E. Mayer P.O. Box 202 Ehrenberg, AZ. 85334-0202	2006

ARIZONA (CON'T)

2005 JUL 11 P 2:21

32)	Abracadabra-1-4	PHOENIX, AZ 348413	Kent Reed ET AL	2006
33)		348414	3426 W. Glen Rosa	
34)		348415	Phoenix, AZ. 85023	
35)		348416		
36)	Abracadabra 5-6	350128	Alaric M Woodward ET AL	2006
37)		350129	2644 W. San Miguel Phoenix, AZ. 85017	
38)	Abracadabra 7	350130	John Albanese ET AL	2006
			3856 W. Country Gables Dr. Phoenix, AZ. 85027	
39)	Abracadabra 9	350282	George James ET AL	2006
			8569 E. Modlock Dr. Glendale, AZ. 85305	
40)	Abracadabra 10	350131	Mary Briggs ET AL	2006
			2139 W. Elm Phoenix, Az. 85015	
41)	Abracadabra 11	350132	George James ET AL	2006
			8569 E. Modlock Dr. Glendale, AZ. 85305	
42)	Abracadabra 12	350133	Mary Briggs ET AL	2006
			2139 W. Elm Phoenix, AZ. 85015	
43)	Abracadabra 13	350134	John Abanese ET AL	2006
44)		14 350135	3856 W. Country Gables	
45)		15 350136	Phoenix, AZ. 85023	
46)	Abracadabra 16	350137	Mary Briggs ET AL	2006
47)		17 350138	2139 W Elm Phoenix, AZ. 85015	
48)	Abracadabra 18	350139	Chris Zollinger ET AL	2006
			18812 N. 19 th Dr. Phoenix, AZ. 85027	

2005 JUL 11 P 2: 21

ARIZONA (CON'T)

PHOENIX, AZ

49)	Abracadabra 19	350140	Mary Briggs ET AL 2139 W. Elm Phoenix, AZ. 85015	2006
50)	Abracadabra 20	350141	Chris Zollinger ET AL 18812 N. 19 th Dr. Phoenix, AZ. 85027	2006
51)	Abracadabra 21	350142	Ron Irvine ET AL 7108 W. Mulberry Phoenix, AZ. 85033	2006
52)	Bonanza 1	350330	Ron Irvine ET AL 7108 W. Irvine Phoenix, AZ. 85033	2006
53)	Calamity 1	350143	Jeanne B. Spinella ET AL 1747 E. Northern Ave. #150 Phoenix, AZ. 85020	2006
54)	Calamity 2	350144	Terry Huff ET AL 15860 N. 61 st St. Scottsdale, AZ. 85254	2006
55)	Calamity 3	350285	Ron Irvine ET AL	2006
56)	Calamity 4	350286	7108 W. Irvine	
57)	Calamity 5	350309	Phoenix, AZ. 85033	
58)	Calamity 8	350310	Bruce Austin ET AL	2006
59)	Calamity 9	350311	1714 W. Stottler Dr. Chandler, AZ. 85224	
60)	Gold Spur #1	318388	Richard & Cora Moore 1613 E. Portola Ave. Santa Ana, CA 92701	2006

RECEIVED
B.L.M. AZ STATE OFFICE

2005 JUL 11 P 2: 21

-5-

ARIZONA (CON'T)

PHOENIX, AZ

61) Maybe, Maybe Not	353613	Richard E Conway ET AL 3330 E. 1 st St. Tucson, AZ. 85711	2006
62) Wet Rock	353614	Kathy Homan ET AL 9492 E. Caldwell DR. Tucson, AZ. 85747	2006
63) Forlorn	341231	Gary L. Ward Et AL P.O. BOX 86 Pine, AZ. 85344	2006
64) DumbLuck	333347	Woody Wampler Et Al 956 Greenbriar Cr. Mesa, AZ. 85201	2006
65) Bull Tales	353929	Bud Riley 8228 E. Cypress ST. Scottsdale, AZ. 85257	2006
66) Mighty Find	297243	C.W. (Skip) Merle	2006
67) Square Bear	297244		
68) Little Richer	297245		
69) Venture II	337791		

RECEIVED
B.L.M. AZ STATE OFFICE

-6-

ARIZONA (CON'T)

2005 JUL 11 P 2: 21

PHOENIX, AZ

70) Golden Gobbler	355490	Bud Riley 8228 E. Cypress ST. Scottsdale, AZ. 85257	2006
71) Pickem up Again	348177	Ernest L. Leschner ET AL	2006
72) Pickem up 1	304305	48820 NUS HWY 60	2006
73) Pickem up 2	304306	Morristown, AZ 85342	2006
74) Pickem up 3	304307		2006
75) Polaris	342811	Paul Neff ET AL HC 70 Box 5471 Sahuarita, AZ. 85629	2006
76) Hercules	342810	Paul Neff ET AL HC 70 Box 5471 Sahuarita, AZ. 85629	2006
77) Y NOT #1	355921	Thomas R. Hunter ET AL P.O. Box 366 Congress, AZ. 85332	2006
78) Y NOT #2	355922	Thomas R. Hunter ET AL P.O. Box 366 Congress, AZ. 85332	2006
79) Y NOT #3	355923	Thomas R. Hunter ET AL P.O. Box 366 Congress, AZ. 85332	2006

RECEIVED
B.L.M. AZ STATE OFFICE

-7-

2005 JUL 11 P 2: 21 ARIZONA (CON'T)

PHOENIX, AZ

80) Y NOT #4	355973	Thomas R. Hunter ET AL P.O. Box 366 Congress, AZ. 85332	2006
81) Beau Star	327444	H. F. Herbert 12865 N 89 th PL. Scottsdale, AZ. 85260	2006
82) Wild Bunch	357191	Thomas R. Hunter ET AL P.O. Box 366 Congress, AZ. 85332	2006
83) Y NOT #5	357103	Thomas R. Hunter ET AL P.O. Box 366 Congress, AZ. 85332	2006
84) Gold Dreamer #1	357104	Thomas R. Hunter ET AL P.O. Box 366 Congress, AZ. 85332	2006
85) Gold Dreamer #2	357105	Thomas R. Hunter ET AL P.O. Box 366 Congress, AZ. 85332	2006
86) Gold Dreamer #3	357106	Thomas R. Hunter ET AL P.O. Box 366 Congress, AZ. 85332	2006
87) Gold Dreamer #4	357107	Thomas R. Hunter ET AL P.O. Box 366 Congress, AZ. 85332	2006

RECEIVED
B.L.M. AZ STATE OFFICE

2005 JUL 11 P 2: 21

88) Gold Dreamer #5	357108	Thomas R. Hunter ET AL	2006
	PHOENIX, AZ	P.O. Box 366	
		Congress, AZ. 85332	
<hr/>			
89) Gold Dreamer #6	357109	Thomas R. Hunter ET AL	2006
		P.O. Box 366	
		Congress, AZ. 85332	
<hr/>			
90) Gold Dreamer #7	357110	Thomas R. Hunter ET AL	2006
		P.O. Box 366	
		Congress, AZ. 85332	
<hr/>			
91) Lucky Day #1	357099	Thomas R. Hunter ET AL	2006
		P.O. Box 366	
		Congress, AZ. 85332	
<hr/>			
92) Lucky Day #2	357100	Thomas R. Hunter ET AL	2006
		P.O. Box 366	
		Congress, AZ. 85332	
<hr/>			
93) Lucky Day #3	357101	Thomas R. Hunter ET AL	2006
		P.O. Box 366	
		Congress, AZ. 85332	
<hr/>			
94) JOJOBO	356116	Thomas R. Hunter ET AL	2006
		P.O. Box 366	
		Congress, AZ. 85332	
<hr/>			
95) JEANNIE #1	356138	Thomas R. Hunter ET AL	2006
		P.O. Box 366	
		Congress, AZ. 85332	
<hr/>			
96) YAQUI DOODLE	357102	Thomas R. Hunter ET AL	2006
		P.O. Box 366	
		Congress, AZ. 85332	

35987, 100714
325932, 324198


344407, 352310

GOLD PROSPECTORS ASSOCIATION OF AMERICA

P. O. Box 891509 Temecula, CA 92589 (909) 699-4749

302602
190993
338375
344626

327542, 329246, 330272
331449, 333855, 332860
335768, 333387, 335192
343903, 33776, 338212
316240, 348413, 350128
355973, 357099



Enclosed please find our check # 27847, in the
amount of \$ 12000⁰⁰, for the 2005 Rental Fees
for the Mining Claims listed on the following page(s).
when recorded, please send documents to the above
address, ATTN: Ken, Claims Department.

Thank You.

STATE OF ARIZONA
PHOENIX, ARIZONA
2005 AUG 23 P 1:14
LAW ENFORCEMENT

106604TK
ENTERED INTO COMPUTER

ARIZONA

<u>CLAIM NAME</u>	<u>AMC#</u>	<u>CLAIM OWNER</u>	<u>ASSESSMENT YR PD FOR</u>
1) Yahoo #2	35987	William Cimino	2005
2) Yahoo #4	100714	P.O. Box 416 Morristown, AZ 85342	2005
3) Golden Dreams #A	325932	John Simpson, ET AL	2005
4) #1 King Mining	324198	18230 N. 32 Lane Phoenix, AZ 85023	2005
5) Wandering Star	344407	Scott Homan ET AL 9492 E. Caldwell Drive Tucson, Az. 85747	2005
6) PC 2	352316		
7) Big Four #1	302602	Tom Tierney	2005
8) Big Four #2	302603	P.O. Box 1415	2005
9) Big Four #3	302604	Sierra Vista, AZ 85636	2005
10) Lost Dutchman	190993	Lost Dutchman Mining Assn. 43445 Business Park Drive #113 Temecula, CA 92590	2005
11) Az Au #1	338375	Gold Prospectors Assn of Amer.	2005
12) Az Au #2	338376	P.O. Box 891509 Temecula, CA 92589-1509	2005
13) Lucky 13	344626	Bob Wilke, ET AL 8711 W Sierra Vista Drive Glendale, AZ 85305	2005

ARIZONA
STATE OFFICE
PHOENIX, ARIZONA

2008 AUG 23 P 1:14

LAND MANAGEMENT

ARIZONA (con't)

<u>CLAIM NAME</u>	<u>AMC#</u>	<u>CLAIM OWNER</u>	<u>ASSESSMENT YR PD FOR</u>
14) Bahde #10	327542	Clarence Bahde, ET AL	2005
15) Bahde #11	329246	306 Lakeview	2005
16) Bahde #12	329247	Boulder City, NV 89005	2005
17) Bahde #13	329248		2005
18) Bahde #14	329249		2005
19) Bahde #17	330272		2005
20) Bahde #18	330273		2005
21) Friendship	331449	John Reddoch, ET AL	2005
22) Lucky Strike	333855	3237 E Holliday Street.	2005
23) R Double J	332360	Tucson, AZ 85706	2005
24) Fantastic	335768		2005
25) Golden Tattoo	333387		2005
26) Firehouse	335192	James D. Riddenhour, Sr	2005
27) Soldier Boy	343903	3914 N. Hawes	2005
28) Double JJ	343904	Mesa, AZ 85207	2005
29) Gorbart Association	337776	Gordon Howcroft, ET AL 19542 Apache Road Bend, OR 97702	2005
30) Think It Has	338212	Gilbert Binns, ET AL Box 9000-1578 Quartzsite, AZ 85346	2005
31) Sugar Rock 1	316240	William E. Mayer P.O. Box 202 Ehrenberg, AZ. 85334-0202	2005

STATE OF ARIZONA
PROPERTY TAXES
2004 AUG 23 P 1:14
LAND MANAGEMENT

ARIZONA (CON'T)

32)	Abracadabra-1-4	348413	Kent Reed ET AL	2005
33)		348414	3426 W. Glen Rosa	
34)		348415	Phoenix, AZ. 85023	
35)		348416		
36)	Abracadabra 5-6	350128	Alaric M Woodward ET AL	2005
37)		350129	2644 W. San Miguel Phoenix, AZ. 85017	
38)	Abracadabra 7	350130	John Albanese ET AL 3856 W. Country Gables Dr. Phoenix, AZ. 85027	2005
39)	Abracadabra 9	350282	George James ET AL 8569 E. Modlock Dr. Glendale, AZ. 85305	2005
40)	Abracadabra 10	350131	Mary Briggs ET AL 2139 W. Elm Phoenix, Az. 85015	2005
41)	Abracadabra 11	350132	George James ET AL 8569 E. Modlock Dr. Glendale, AZ. 85305	2005
42)	Abracadabra 12	350133	Mary Briggs ET AL 2139 W. Elm Phoenix, AZ. 85015	2005
43)	Abracadabra 13	350134	John Abanese ET AL	2005
44)		14 350135	3856 W. Country Gables	
45)		15 350136	Phoenix, AZ. 85023	
46)	Abracadabra 16	350137	Mary Briggs ET AL	2005
47)		17 350138	2139 W Elm Phoenix, AZ. 85015	
48)	Abracadabra 18	350139	Chris Zollinger ET AL 18812 N. 19 th Dr. Phoenix, AZ. 85027	2005

STATE OF ARIZONA
SUPERIOR COURT
PHOENIX, ARIZONA
2005
AUG 23 P 11
LAW OFFICE OF
JAMES W. HARRIS
PHOENIX, ARIZONA

ARIZONA (CON'T)

49)	Abracadabra 19	350140	Mary Briggs ET AL 2139 W. Elm Phoenix, AZ. 85015	2005
50)	Abracadabra 20	350141	Chris Zollinger ET AL 18812 N. 19 th Dr. Phoenix, AZ. 85027	2005
51)	Abracadabra 21	350142	Ron Irvine ET AL 7108 W. Mulberry Phoenix, AZ. 85033	2005
52)	Bonanza 1	350330	Ron Irvine ET AL 7108 W. Irvine Phoenix, AZ. 85033	2005
53)	Calamity 1	350143	Jeanne B. Spinella ET AL 1747 E. Northern Ave. #150 Phoenix, AZ. 85020	2005
54)	Calamity 2	350144	Terry Huff ET AL 15860 N. 61 st St. Scottsdale, AZ. 85254	2005
55)	Calamity 3	350285	Ron Irvine ET AL	2005
56)	Calamity 4	350286	7108 W. Irvine	
57)	Calamity 5	350309	Phoenix, AZ. 85033	
58)	Calamity 8	350310	Bruce Austin ET AL	2005
59)	Calamity 9	350311	1714 W. Stottler Dr. Chandler, AZ. 85224	
60)	Gold Spur #1	318388	Richard & Cora Moore 1613 E. Portola Ave. Santa Ana, CA 92701	2005

STATE OF ARIZONA
PROPERTY, 2/17/2004

2004 AUG 23 P 1:

LAND MANAGEMENT

ARIZONA (CON'T)

61) Maybe, Maybe Not	353613	Richard E Conway ET AL 3330 E. 1 st St. Tucson, AZ. 85711	2005
62) Wet Rock	353614	Kathy Homan ET AL 9492 E. Caldwell DR. Tucson, AZ. 85747	2005
63) Forlorn	341231	Gary L. Ward Et AL P.O. BOX 86 Pine, AZ. 85344	2005
64) DumbLuck	333347	Woody Wampler Et Al 956 Greenbriar Cr. Mesa, AZ. 85201	2005
65) Bull Tales	353929	Bud Riley 8228 E. Cypress ST. Scottsdale, AZ. 85257	2005
66) Mighty Find	297243	C.W. (Skip) Merle	2005
67) Square Bear	297244		
68) Little Richer	297245		
69) Venture II	337791		

STATE OFFICE
PHOENIX, ARIZONA

2004 AUG 23 P 1:14

LAND INVESTMENT

ARIZONA (CON'T)

70) Golden Gobbler	355490	Bud Riley 8228 E. Cypress ST. Scottsdale, AZ. 85257	2005
71) Pickem up Again	348177	Ernest L. Leschner ET AL	2005
72) Pickem up 1	304305	48820 NUS HWY 60	2005
73) Pickem up 2	304306	Morristown, AZ 85342	2005
74) Pickem up 3	304307		2005
75) Polaris	342811	Paul Neff ET AL HC 70 Box 5471 Sahuarita, AZ. 85629	2005
76) Hercules	342810	Paul Neff ET AL HC 70 Box 5471 Sahuarita, AZ. 85629	2005
77) Y NOT #1	355921	Thomas R. Hunter ET AL P.O. Box 366 Congress, AZ. 85332	2005
78) Y NOT #2	355922	Thomas R. Hunter ET AL P.O. Box 366 Congress, AZ. 85332	2005
79) Y NOT #3	355923	Thomas R. Hunter ET AL P.O. Box 366 Congress, AZ. 85332	2005

OFFICE
OF THE GAME
AND FISH COMMISSION
PHOENIX, ARIZONA

2001 AUG 23 P 1:14

MANAGEMENT

ARIZONA (CON'T)

80) Y NOT #4	355973	Thomas R. Hunter ET AL P.O. Box 366 Congress, AZ. 85332	2005
81) Beau Star	327444	H. F. Herbert 12865 N 89 th PL. Scottsdale, AZ. 85260	2005
82) Wild Bunch	357191	Thomas R. Hunter ET AL P.O. Box 366 Congress, AZ. 85332	2005
83) Y NOT #5	355973 357103	Thomas R. Hunter ET AL P.O. Box 366 Congress, AZ. 85332	2005
84) Gold Dreamer #1	357104	Thomas R. Hunter ET AL P.O. Box 366 Congress, AZ. 85332	2005
85) Gold Dreamer #2	357105	Thomas R. Hunter ET AL P.O. Box 366 Congress, AZ. 85332	2005
86) Gold Dreamer #3	357106	Thomas R. Hunter ET AL P.O. Box 366 Congress, AZ. 85332	2005
87) Gold Dreamer #4	357107	Thomas R. Hunter ET AL P.O. Box 366 Congress, AZ. 85332	2005

STATE OFFICE
PHOENIX, ARIZONA

2004 AUG 23 F 1:14

LAND ACQUISITION

88) Gold Dreamer #5	357108	Thomas R. Hunter ET AL P.O. Box 366 Congress, AZ. 85332	2005
89) Gold Dreamer #6	357109	Thomas R. Hunter ET AL P.O. Box 366 Congress, AZ. 85332	2005
90) Gold Dreamer #7	357110	Thomas R. Hunter ET AL P.O. Box 366 Congress, AZ. 85332	2005
91) Lucky Day #1	357099	Thomas R. Hunter ET AL P.O. Box 366 Congress, AZ. 85332	2005
92) Lucky Day #2	357100	Thomas R. Hunter ET AL P.O. Box 366 Congress, AZ. 85332	2005
93) Lucky Day #3	357101	Thomas R. Hunter ET AL P.O. Box 366 Congress, AZ. 85332	2005
94) JOJOB0	356116	Thomas R. Hunter ET AL P.O. Box 366 Congress, AZ. 85332	2005
95) JEANNIE #1	356138	Thomas R. Hunter ET AL P.O. Box 366 Congress, AZ. 85332	2005
96) YAQUI DOODLE	357102	Thomas R. Hunter ET AL P.O. Box 366 Congress, AZ. 85332	2005

STATE OF ARIZONA
PROPERTY TAX DEPARTMENT

2008 AUG 23 P 1:14

PROPERTY TAX DEPARTMENT

United States Department of the Interior
Bureau of Land Management
 BUSINESS & SUPPORT SVCS DIV
 222 N CENTRAL AVE
 PHOENIX, AZ 85004 -2203
 Phone: (602) 417-9200

Receipt

No: 935257

Transaction #: 969578	
Date of Transaction: 08/23/2004	
CUSTOMER:	GOLD PROSPECTORS PO BOX 891509 TEMECULA, CA 92589

LINE #	QTY	DESCRIPTION	REMARKS	UNIT PRICE	TOTAL
1	1.00	LOCATABLE MINERALS / MINING CLAIMS-NOT NEW-UNADJUD, ONE AUTH NO. ONLY / MINING CLAIM MONEY RECEIVED (455) CASES: AMC35987/\$12000.00	MAINT FEE 2005 (96)	- n/a -	12000.00
TOTAL:					\$12,000.00

PAYMENT INFORMATION			
1	AMOUNT:	\$12,000.00	POSTMARKED: 08/19/2004
	TYPE:	CHECK	RECEIVED: 08/23/2004
	CHECK NO:	27847	
	NAME:	GOLD PROSPECTORS ASSOCIATION OF AMERICA PO BOX 891509 TEMECULA CA 92589	

REMARKS

This receipt was generated by the automated BLM Collections and Billing System and is a paper representation of a portion of the official electronic record contained therein.

DEPARTMENT OF THE INTERIOR
BUREAU OF LAND MANAGEMENT
MINING CLAIMS
Customer Information - WITH Legal Description
ACTIVE CLAIMS

Run Date: 10/25/2004 03:42 PM

Page 1 of 2

Admin State: AZ
 Geo State: AZ

HUNTER THOMAS R
 BOX 366
 CONGRESS. AZ 85332

INT-REL: AGENT

CUSTOMER ID: 2125616

Serial No	Claim Name/Number	County	D	Claim Type	Last		Mr	Twn	Rng	Sec	Subdivisio
					A Yr	Mc Loc Dt					
AMC355921	Y NOT #1	YAVAPAI	A	PLACER CLAIM	2005	12/20/2001	14	0090N	0050W	024	NE
AMC355922	Y NOT #2	YAVAPAI	A	PLACER CLAIM	2005	12/20/2001	14	0090N	0050W	024	SE
AMC355923	Y NOT #3	YAVAPAI	A	PLACER CLAIM	2005	12/20/2001	14	0090N	0050W	024	SW
		YAVAPAI	A	PLACER CLAIM	2005	12/20/2001	14	0090N	0050W	025	NW
AMC356138	JEANIE #1	YAVAPAI	A	PLACER CLAIM	2005	04/02/2002	14	0090N	0040W	008	NE
AMC357099	LUCKY DAY #1	YAVAPAI	A	PLACER CLAIM	2005	01/23/2003	14	0090N	0040W	018	NE
AMC357100	LUCKY DAY #2	YAVAPAI	A	PLACER CLAIM	2005	01/23/2003	14	0090N	0040W	018	SE
AMC357101	LUCKY DAY #3	YAVAPAI	A	PLACER CLAIM	2005	01/23/2003	14	0090N	0040W	019	NE
AMC357102	YAQUI DOODLE	YAVAPAI	A	PLACER CLAIM	2005	01/23/2003	14	0090N	0040W	019	NW
AMC357103	YNOT #5	YAVAPAI	A	PLACER CLAIM	2004	01/23/2003	14	0090N	0050W	024	NW
AMC357104	GOLD DREAMER #1	YAVAPAI	A	PLACER CLAIM	2005	01/23/2003	14	0090N	0050W	025	NW
AMC357105	GOLD DREAMER #2	YAVAPAI	A	PLACER CLAIM	2005	01/23/2003	14	0090N	0050W	025	NE
AMC357106	GOLD DREAMER #3	YAVAPAI	A	PLACER CLAIM	2005	01/23/2003	14	0090N	0050W	025	SE
AMC357107	GOLD DREAMER #4	YAVAPAI	A	PLACER CLAIM	2005	01/23/2003	14	0090N	0040W	030	NW
AMC357108	GOLD DREAMER #5	YAVAPAI	A	PLACER CLAIM	2005	01/23/2003	14	0090N	0040W	030	NE
AMC357109	GOLD DREAMER #6	YAVAPAI	A	PLACER CLAIM	2005	01/23/2003	14	0090N	0040W	030	SE
AMC357110	GOLD DREAMER #7	YAVAPAI	A	PLACER CLAIM	2005	01/23/2003	14	0090N	0040W	030	SW

HUNTER THOMAS R
 BOX 366
 CONGRESS. AZ 85332

INT-REL: CLAIMANT

CUSTOMER ID: 2125616

Serial No	Claim Name/Number	County	D	Claim Type	Last		Mr	Twn	Rng	Sec	Subdivisio
					A Yr	Mc Loc Dt					
AMC355921	Y NOT #1	YAVAPAI	A	PLACER CLAIM	2005	12/20/2001	14	0090N	0050W	024	NE
AMC355922	Y NOT #2	YAVAPAI	A	PLACER CLAIM	2005	12/20/2001	14	0090N	0050W	024	SE
AMC355923	Y NOT #3	YAVAPAI	A	PLACER CLAIM	2005	12/20/2001	14	0090N	0050W	024	SW
		YAVAPAI	A	PLACER CLAIM	2005	12/20/2001	14	0090N	0050W	025	NW
AMC355973	Y NOT #4	YAVAPAI	A	PLACER CLAIM	2005	01/22/2002	14	0090N	0050W	024	NW SW
AMC356116	TOJOBO	YAVAPAI	A	PLACER CLAIM	2005	04/02/2002	14	0090N	0040W	008	NW
AMC356138	JEANIE #1	YAVAPAI	A	PLACER CLAIM	2005	04/02/2002	14	0090N	0040W	008	NE
AMC357099	LUCKY DAY #1	YAVAPAI	A	PLACER CLAIM	2005	01/23/2003	14	0090N	0040W	018	NE
AMC357100	LUCKY DAY #2	YAVAPAI	A	PLACER CLAIM	2005	01/23/2003	14	0090N	0040W	018	SE
AMC357101	LUCKY DAY #3	YAVAPAI	A	PLACER CLAIM	2005	01/23/2003	14	0090N	0040W	019	NE
AMC357102	YAQUI DOODLE	YAVAPAI	A	PLACER CLAIM	2005	01/23/2003	14	0090N	0040W	019	NW
AMC357103	YNOT #5	YAVAPAI	A	PLACER CLAIM	2004	01/23/2003	14	0090N	0050W	024	NW
AMC357104	GOLD DREAMER #1	YAVAPAI	A	PLACER CLAIM	2005	01/23/2003	14	0090N	0050W	025	NW
AMC357105	GOLD DREAMER #2	YAVAPAI	A	PLACER CLAIM	2005	01/23/2003	14	0090N	0050W	025	NE
AMC357106	GOLD DREAMER #3	YAVAPAI	A	PLACER CLAIM	2005	01/23/2003	14	0090N	0050W	025	SE
AMC357107	GOLD DREAMER #4	YAVAPAI	A	PLACER CLAIM	2005	01/23/2003	14	0090N	0040W	030	NW
AMC357108	GOLD DREAMER #5	YAVAPAI	A	PLACER CLAIM	2005	01/23/2003	14	0090N	0040W	030	NE

DEPARTMENT OF THE INTERIOR
BUREAU OF LAND MANAGEMENT

MINING CLAIMS

Customer Information - WITH Legal Description

ACTIVE CLAIMS

Run Date: 10/25/2004 03:42 PM

Page 2 of 2

Serial No	Claim Name/Number	County	D	Claim Type	Last A Yr	Mo	Loc	Dt	Mr	Tw	Rng	Sec	Subdivisio
AMC357109	GOLD DREAMER #6	YAVAPAI	A	PLACER CLAIM	2005	01/23/2003	14	0090N	0040W	030	SE		
AMC357110	GOLD DREAMER #7	YAVAPAI	A	PLACER CLAIM	2005	01/23/2003	14	0090N	0040W	030	SW		
AMC357191	WILD BUNCH	YAVAPAI	A	PLACER CLAIM	2005	02/02/2003	14	0090N	0040W	018	NW	SW	

December 8, 2004

Gold Prospectors Association of America,

On the maintenance fee payment list you submitted to BLM on August 23, 2004, you used an incorrect serial number for one of your mining claims.

For Y NOT #5 the correct number is AMC 357103.

A corrected copy of page 7 of your maintenance fee list is enclosed. Please use the correct serial number in the future.

If you have any questions, please contact me at 602-417-9334.



Amy Bunda
Land Law Examiner



GOLD PROSPECTORS ASSOCIATION OF AMERICA

43445 Business Park Drive, Suite 113 ▪ Temecula, CA 92590
 P.O. BOX 891509 ▪ Temecula, CA 92589-1509
 (800) 551-9707 ▪ (909) 699-4749 ▪ FAX (909) 699-4062
<http://www.goldprospectors.org>

Amc 350128,	35987,	100714,	324198,	344407,
Amc 325932,	352316,	302602,	190993,	338375,
Amc 344626,	327542,	329246,	330272,	331449,
Amc 333855,	332360,	335768,	333387,	335192,
Amc 343903,	337776,	338212,	316240,	348413,
Amc 350330,	350282,	350285,	350309,	318385,
Amc 353613,	341231,	353929,	355490,	304305,
Amc 342810,	355921,	327444,	357191,	355193,
				357099
				356116
				356138
				357099

Enclosed please find our check # 26136, in the amount of \$ 9,600⁰⁰, for the 2004 Rental Fees

for the Mining Claims listed on the following page(s).

when recorded, please send documents to the above

address, ATTN: Ken, Claims Department.

Thank You.

RECEIVED
 BUREAU OF
 LAND MANAGEMENT
 ARIZONA
 STATE OFFICE
 PHOENIX, ARIZONA
 2003 AUG 22 A 10: 36

[Signature]
 9/22/03

ENTERED INTO COMPUTER

ARIZONA

			ASSESSMENT	
CLAIM NAME	AMC#	CLAIM OWNER	YR PD FOR	
1) Yahoo #2	35987	William Cimino	2004	
2) Yahoo #4	100714	P.O. Box 416 Morristown, AZ 85342	2004	
3) Golden Dreams #A	324198	John Simpson, ET AL 18230 N. 32 Lane Phoenix, AZ 85023	2004	
4) #1 King Mining	325932		2004	
<i>King Mining Claim #1 - Golden Dreams #A AMC 325932</i>				
5) Wandering Star	344407	Scott Homan ET AL 9492 E. Caldwell Drive Tucson, Az. 85747	2004	
6) PC 2	352316			
7) Big Four #1	302602	Tom Tierney	2004	
8) Big Four #2	302603	P.O. Box 1415	2004	
9) Big Four #3	302604	Sierra Vista, AZ 85636	2004	
10) Lost Dutchman	190993	Lost Dutchman Mining Assn. 43445 Business Park Drive #113 Temecula, CA 92590	2004	
11) Az Au #1	338375	Gold Prospectors Assn of Amer.	2004	
12) Az Au #2	338376	P.O. Box 891509 Temecula, CA 92589-1509	2004	
13) Lucky 13	344626	Bob Wilke, ET AL 8711 W Sierra Vista Drive Glendale, AZ 85305	2004	

96-C

RECEIVED
 BUREAU OF
 AND MANAGEMENT
 2003 AUG 22 A 10:36
 ARIZONA
 STATE OFFICE
 PHOENIX, ARIZONA

ARIZONA (con't)

<u>CLAIM NAME</u>	<u>AMC#</u>	<u>CLAIM OWNER</u>	<u>ASSESSMENT YR PD FOR</u>
14) Bahde #10	327542	Clarence Bahde, ET AL	2004
15) Bahde #11	329246	306 Lakeview	2004
16) Bahde #12	329247	Boulder City, NV 89005	2004
17) Bahde #13	329248		2004
18) Bahde #14	329249		2004
19) Bahde #17	330272		2004
20) Bahde #18	330273		2004
21) Friendship	331449	John Reddoch, ET AL	2004
22) Lucky Strike	333855	3237 E Holliday Street	2004
23) R Double J	332360	Tucson, AZ 85706	2004
24) Fantastic	335768		2004
25) Golden Tattoo	333387		2004
26) Firehouse	335192	James D. Riddenhour, Sr	2004
27) Soldier Boy	343903	3914 N. Hawes	2004
28) Double JJ	343904	Mesa, AZ 85207	2004
29) Gorbett Association	337776	Gordon Howcroft, ET AL 19542 Apache Road Bend, OR 97702	2004
30) Think It Has	338212	Gilbert Binns, ET AL Box 9000-1578 Quartzsite, AZ 85346	2004
31) Sugar Rock 1	316240	William E. Mayer P.O. Box 202 Ehrenberg, AZ. 85334-0202	2004

RECEIVED
BUREAU OF
LAND MANAGEMENT
ARIZONA
STATE OFFICE
PHOENIX, ARIZONA
AUG 3 2004

ARIZONA (CON'T)

32)	Abracadabra-1-4	348413	Kent Reed ET AL	2004
33)		348414	3426 W. Glen Rosa	
34)		348415	Phoenix, AZ. 85023	
35)		348416		
36)	Abracadabra 5-6	350128	Alaric M Woodward ET AL	2004
37)		350129	2644 W. San Miguel Phoenix, AZ. 85017	
38)	Abracadabra 7	350130	John Albanese ET AL 3856 W. Country Gables Dr. Phoenix, AZ. 85027	2004
39)	Abracadabra 9	350282	George James ET AL 8569 E. Modlock Dr. Glendale, AZ. 85305	2004
40)	Abracadabra 10	350131	Mary Briggs ET AL 2139 W. Elm Phoenix, Az. 85015	2004
41)	Abracadabra 11	350132	George James ET AL 8569 E. Modlock Dr. Glendale, AZ. 85305	2004
42)	Abracadabra 12	350133	Mary Briggs ET AL 2139 W. Elm Phoenix, AZ. 85015	2004
43)	Abracadabra 13	350134	John Abanese ET AL	2004
44)		14	350135	
45)		15	350136	
46)	Abracadabra 16	350137	Mary Briggs ET AL	2004
47)		17	350138	
48)	Abracadabra 18	350139	Chris Zollinger ET AL 18812 N. 19 th Dr. Phoenix, AZ. 85027	2004

RECEIVED
BUREAU OF
LAND MANAGEMENT
2003 AUG 22 10:36
ARIZONA
STATE OFFICE
PHOENIX, ARIZONA

ARIZONA (CON'T)

49) Abracadabra	19	350140	Mary Briggs ET AL 2139 W. Elm Phoenix, AZ. 85015	2004
50) Abracadabra	20	350141	Chris Zollinger ET AL 18812 N. 19 th Dr. Phoenix, AZ. 85027	2004
51) Abracadabra	21	350142	Ron Irvine ET AL 7108 W. Mulberry Phoenix, AZ. 85033	2004
52) Bonanza 1		350330	Ron Irvine ET AL 7108 W. Irvine Phoenix, AZ. 85033	2004
53) Calamity 1		350143	Jeanne B. Spinella ET AL 1747 E. Northern Ave. #150 Phoenix, AZ. 85020	2004
54) Calamity 2		350144	Terry Huff ET AL 15860 N. 61 st St. Scottsdale, AZ. 85254	2004
55) Calamity 3		350285	Ron Irvine ET AL	2004
56) Calamity 4		350286	7108 W. Irvine	
57) Calamity 5		350309	Phoenix, AZ. 85033	
58) Calamity 8		350310	Bruce Austin ET AL	2004
59) Calamity 9		350311	1714 W. Stottler Dr. Chandler, AZ. 85224	
60) Gold Spur #1		318388	Richard & Cora Moore 1613 E. Portola Ave. Santa Ana, CA 92701	2004

RECEIVED
BUREAU OF
LAND MANAGEMENT
2003 NOV 22 ACPD: 36
ARIZONA
STATE OFFICE
PHOENIX ARIZONA

ARIZONA (CON'T)

61) Maybe, Maybe Not	353613	Richard E Conway ET AL 3330 E. 1 st St. Tucson, AZ. 85711	2004
62) Wet Rock	353614	Kathy Homan ET AL 9492 E. Caldwell DR. Tucson, AZ. 85747	2004
63) Forlorn	341231	Gary L. Ward Et AL P.O. BOX 86 Pine, AZ. 85344	2004
64) DumbLuck	333347	Woody Wampler Et Al 956 Greenbriar Cr. Mesa, AZ. 85201	2004
65) Bull Tales	353929	Bud Riley 8228 E. Cypress ST. Scottsdale, AZ. 85257	2004
66) Mighty Find	297243	C.W. (Skip) Merle	2004
67) Square Bear	297244		
68) Little Richer	297245		
69) Venture II	337791		

RECEIVED
BUREAU OF
LAND MANAGEMENT
2003 AUG 22 A 10:36
ARIZONA
STATE OFFICE
PHOENIX, ARIZONA

ARIZONA (CON'T)

70) Golden Gobbler	355490	Bud Riley 8228 E. Cypress ST. Scottsdale, AZ. 85257	2004
71) Pickem up Again	348177	Ernest L. Leschner ET AL	2004
72) Pickem up 1	304305	48820 NUS HWY 60	2004
73) Pickem up 2	304306	Morristown, AZ 85342	2004
74) Pickem up 3	304307		2004
75) Polaris	342811	Paul Neff ET AL HC 70 Box 5471 Sahuarita, AZ. 85629	2004
76) Hercules	342810	Paul Neff ET AL HC 70 Box 5471 Sahuarita, AZ. 85629	2004
77) Y NOT #1	35921 355921	Thomas R. Hunter ET AL P.O. Box 366 Congress, AZ. 85332	2004
78) Y NOT #2	35922 355922	Thomas R. Hunter ET AL P.O. Box 366 Congress, AZ. 85332	2004
79) Y NOT #3	35923 355923	Thomas R. Hunter ET AL P.O. Box 366 Congress, AZ. 85332	2004

RECEIVED
BUREAU OF
LAND MANAGEMENT
2003 AUG 22 A 10:36
ARIZONA
STATE OFFICE
PHOENIX, ARIZONA

ARIZONA (CON'T)

80) Y NOT #4 355973 Thomas R. Hunter ET AL 2004
P.O. Box 366
Congress, AZ. 85332

81) Beau Star 327444 H. F. Herbert 2004
12865 N 89th PL.
Scottsdale, AZ. 85260

82) Wild Bunch 357191 Thomas R. Hunter ET AL
P.O. Box 366
Congress, AZ. 85332

RECEIVED
BUREAU OF
LAND MANAGEMENT
2004
AUG 2 2 22 PM
ARIZONA
STATE OFFICE
PHOENIX ARIZONA

83) Y NOT #5 355973 Thomas R. Hunter ET AL
P.O. Box 366
Congress, AZ. 85332

84) Gold Dreamer #1 ~~37104~~ Thomas R. Hunter ET AL 2004
357104
P.O. Box 366
Congress, AZ. 85332

85) Gold Dreamer #2 ~~37105~~ Thomas R. Hunter ET AL 2004
357105
P.O. Box 366
Congress, AZ. 85332

86) Gold Dreamer #3 ~~37106~~ Thomas R. Hunter ET AL 2004
357106
P.O. Box 366
Congress, AZ. 85332

87) Gold Dreamer #4 ~~37107~~ Thomas R. Hunter ET AL 2004
357107
P.O. Box 366
Congress, AZ. 85332

88) Gold Dreamer #5	37108 357108	Thomas R. Hunter ET AL P.O. Box 366 Congress, AZ. 85332	2004
89) Gold Dreamer #6	37109 357109	Thomas R. Hunter ET AL P.O. Box 366 Congress, AZ. 85332	2004
90) Gold Dreamer #7	37110 357110	Thomas R. Hunter ET AL P.O. Box 366 Congress, AZ. 85332	2004
91) Lucky Day #1	357099	Thomas R. Hunter ET AL P.O. Box 366 Congress, AZ. 85332	2004
92) Lucky Day #2	357100	Thomas R. Hunter ET AL P.O. Box 366 Congress, AZ. 85332	2004
93) Lucky Day #3	357101	Thomas R. Hunter ET AL P.O. Box 366 Congress, AZ. 85332	2004
94) JOJOBO	356116	Thomas R. Hunter ET AL P.O. Box 366 Congress, AZ. 85332	2004
95) JEANNIE #1	356138	Thomas R. Hunter ET AL P.O. Box 366 Congress, AZ. 85332	2004
96) YAQUI DOODLE	357102	Thomas R. Hunter ET AL P.O. Box 366 Congress, AZ. 85332	2004

RECEIVED
 BUREAU OF
 LAND MANAGEMENT
 2003 AUG 22 A 10:31
 ARIZONA
 STATE OFFICE
 PHOENIX, ARIZONA

09/18/2003

Gold Prospectors Association of America
43445 Business Park Dr. #113
P.O. Box 891509
Temecula, CA 92589-1509

Attention: Ken, Claims Department

In reviewing your 2004 Maintenance Fee filing for receipt #736671:

Golden Dreams #A	serial number should be	AMC325932
#1King Mining	should be King Mining Claim	AMC324198
Y NOT #1	serial number should be	AMC355921
Y NOT #2	serial number should be	AMC355922
Y NOT #3	serial number should be	AMC355923
Gold Dreamer #1	serial number should be	AMC357104
Gold Dreamer #2	serial number should be	AMC357105
Gold Dreamer #3	serial number should be	AMC357106
Gold Dreamer #4	serial number should be	AMC357107
Gold Dreamer #5	serial number should be	AMC357108
Gold Dreamer #6	serial number should be	AMC357109
Gold Dreamer #7	serial number should be	AMC357110

The above serial numbers and claim names were corrected for you. Please review the enclosed paperwork and the changes made. If any of these changes are not correct contact Tony Smith at 602-417-9355.

Also we would request in the future, to help in the processing of your paper work if you listed your claims in AMC chronological order. All the data is entered by the serial number however continue to include the claim names along side the serial number. Have a good day.

Tony Smith
Program Analyst
AZ State Office
Bureau of Land Management

**United States Department of the Interior
Bureau of Land Management**

BUSINESS & SUPPORT SVCS DIV
222 N CENTRAL AVE
PHOENIX, AZ 85004 -2203
Phone: (602) 417-9200

Receipt

No: 736671

Transaction #: 766170
Date of Transaction: 08/22/2003

CUSTOMER: GOLD PROSPECTORS ASSOC OF AMERICA
43445 BUSINES PARK DR #113
PO BOX 891509
TEMECULA,CA 92589

LINE #	QTY	DESCRIPTION	REMARKS	UNIT PRICE	TOTAL
1	1.00	LOCATABLE MINERALS / MINING CLAIMS-NOT NEW-UNADJUD,ONE AUTH NO. ONLY / MINING CLAIM MONEY RECEIVED (455) CASES: AMC35987/\$9600.00	MAINT 2004 (96)	- n/a -	9600.00
TOTAL:					\$9,600.00

PAYMENT INFORMATION

1	AMOUNT: \$9,600.00	POSTMARKED: 08/18/2003
	TYPE: CHECK	RECEIVED: 08/22/2003
	CHECK NO: 26136	
	NAME: GOLD PROSPECTORS ASSOCIATION 43445 BUSINES PARK DR #113 TEMECULA CA 92589	

REMARKS

This receipt was generated by the automated BLM Collections and Billing System and is a paper representation of a portion of the official electronic record contained therein.

Receipt No. 544178

LEAD FILE #'S 355490, 355973

Trans No. 568810

35909, 35987, 100714, 190993

335768, 337776, 337791, 338212, 338375,
342810, 343903, 344407, 344626, 348177,
348413, 350128, 350282, 350285, 350309,
350330, 352316, 353613, 353929, 354959

297242, 302602, 304305, 316240,

318385, 324198, 325932, 327444,
327542, 329246, 330272, 331449,
332360, 333347, 333387, 333855, 335192

AMC Number	Code	Amount
35921 - 35923		
35291 - 35293	482	300-
35987		100-
100714		100-
190993		100-
297243-297245		300-
302602-302604		300-
304305-304307		300-
316240		100-
318388		100-
324198		100-
325932		100-
327444		100-
327542		100-
329246 - 329249		400-
330272 - 330273		200-
331449	482	100-
TOTAL:		52800

AMC Number	Code	Amount
332360	482	100-
333347		100-
333387		100-
333855		100-
335192		100-
335768		100-
337776		100-
337791		100-
338212		100-
338375		100-
338376		100-
342810 - 342811		200-
343903 - 343904		200-
344407		100-
344626		100-
348177	482	100-
TOTAL:		51800

Date of Doc 8/19/2002

Date Entered: 10/3/2002 RE

Date of Rec't 8/20/2002

Date Verified: 10/15/02 AB

Amount Rec'd \$8100.00

Sent to Accts: " 1

Amount Earned \$8100.00

Date Earned: _____

- 480 POL
- 481 NOI
- 482 MAINT
- 396 TRANS
- 635 AMEND

NOTES:

Receipt No. 544178

Trans No. 568810

LEAD FILE #'S _____

AMC Number	Code	Amount
348413-348416	482	400-
350128-350144	}	1700-
350282		100-
350285-350286		200-
350309-350311		300-
350330		100-
352316		100-
353613-353614		200-
353929		100-
354959		100-
355490		100-
355973	482	100-
TOTAL:		\$3500

AMC Number	Code	Amount
TOTAL:		\$

Date of Doc 8/19/2002

Date of Rec't 8/20/2002

Amount Rec'd \$8100.00

Amount Earned \$8100.00

Date Entered: 10/3/2002

Date Verified: _____

Sent to Accts: _____

Date Earned: _____

- 480 POL
- 481 NOI
- 482 MAINT
- 396 TRANS
- 635 AMEND

NOTES:

PAGE 2

AZ



GOLD PROSPECTORS ASSOCIATION OF AMERICA

P. O. Box 891509 Temecula, CA 92589 (909) 699-4749

Enclosed please find our check # 23844, in the
amount of \$ 8,100.00, for the 2003 Rental Fees
for the Mining Claims listed on the following page(s).
when recorded, please send documents to the above
address, ATTN: Ken, Claims Department.


Thank You.

RECEIVED
BUREAU OF
LAND MANAGEMENT
2002 AUG 16 A 9:22
ARIZONA
STATE OFFICE
PHOENIX, ARIZONA

$80 \times 100.00 = \$8,100.00$
TS.

ARIZONA

<u>CLAIM NAME</u>	<u>AMC#</u>	<u>CLAIM OWNER</u>	<u>ASSESSMENT YR PD FOR</u>
1) Yahoo #2	35987 ✓	William Cimino	2003
2) Yahoo #4	100714 ✓	P.O. Box 416 Morristown, AZ 85342	2003
3) Golden Dreams #A	324198 ✓	John Simpson, ET AL	2003
4) #1 King Mining	325932 ✓	18230 N. 32 Lane Phoenix, AZ 85023	2003
5) Wandering Star	344407 ✓	Scott Homan ET AL 9492 E. Caldwell Drive Tucson, Az. 85747	2003
6) PC 2	352316 ✓		
7) Big Four #1	302602 ✓	Tom Tierney	2003
8) Big Four #2	302603 ✓	P.O. Box 1415	2003
9) Big Four #3	302604 ✓	Sierra Vista, AZ 85636	2003
10) Lost Dutchman	190993 ✓	Lost Dutchman Mining Assn. 43445 Business Park Drive #113 Temecula, CA 92590	2003
11) Az Au #1	338375 ✓	Gold Prospectors Assn of Amer.	2003
12) Az Au #2	338376 ✓	P.O. Box 891509 Temecula, CA 92589-1509	2003
13) Lucky 13	344626 ✓	Bob Wilke, ET AL 8711 W Sierra Vista Drive Glendale, AZ 85305	2003



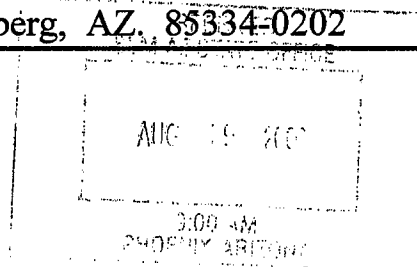
ENTERED IN COMPUTER
RE 10/3/2002

ARIZONA (con't)

<u>CLAIM NAME</u>	<u>AMC#</u>	<u>CLAIM OWNER</u>	<u>ASSESSMENT YR PD FOR</u>
14) Bahde #10	327542 ✓	Clarence Bahde, ET AL	2003
15) Bahde #11	329246 ✓	306 Lakeview	2003
16) Bahde #12	329247 ✓	Boulder City, NV 89005	2003
17) Bahde #13	329248 ✓		2003
18) Bahde #14	329249 ✓		2003
19) Bahde #17	330272 ✓		2003
20) Bahde #18	330273 ✓		2003
21) Friendship	331449 ✓	John Reddoch, ET AL	2003
22) Lucky Strike	333855 ✓	3237 E Holliday Street	2003
23) R Double J	332360 ✓	Tucson, AZ 85706	2003
24) Fantastic	335768 ✓		2003
25) Golden Tattoo	333387 ✓		2003
26) Firehouse	335192 ✓	James D. Riddenhour, Sr	2003
27) Soldier Boy	343903 ✓	3914 N. Hawes	2003
28) Double JJ	343904 ✓	Mesa, AZ 85207	2003
29) Gorbart Association	337776 ✓	Gordon Howcroft, ET AL 19542 Apache Road Bend, OR 97702	2003
30) Think It Has	338212 ✓	Gilbert Binns, ET AL Box 9000-1578 Quartzsite, AZ 85346	2003
31) Sugar Rock 1	316240 ✓	William E. Mayer P.O. Box 202 Ehrenberg, AZ, 85334-0202	2003

ENTERED IN COMPUTER


RE 10/3/2002



ARIZONA (CON'T)

32)	Abracadabra-1-4	348413 ✓	Kent Reed ET AL	2003
33)		348414 ✓	3426 W. Glen Rosa	
34)		348415 ✓	Phoenix, AZ. 85023	
35)		348416 ✓		
36)	Abracadabra 5-6	350128 ✓	Alaric M Woodward ET AL	2003
37)		350129 ✓	2644 W. San Miguel Phoenix, AZ. 85017	
38)	Abracadabra 7	350130 ✓	John Albanese ET AL 3856 W. Country Gables Dr. Phoenix, AZ. 85027	2003
39)	Abracadabra 9	350282 ✓	George James ET AL 8569 E. Modlock Dr. Glendale, AZ. 85305	2003
40)	Abracadabra 10	350131 ✓	Mary Briggs ET AL 2139 W. Elm Phoenix, Az. 85015	2003
41)	Abracadabra 11	350132 ✓	George James ET AL 8569 E. Modlock Dr. Glendale, AZ. 85305	2003
42)	Abracadabra 12	350133 ✓	Mary Briggs ET AL 2139 W. Elm Phoenix, AZ. 85015	2003
43)	Abracadabra 13	350134 ✓	John Abanese ET AL	2003
44)		14 350135 ✓	3856 W. Country Gables	
45)		15 350136 ✓	Phoenix, AZ. 85023	
46)	Abracadabra 16	350137 ✓	Mary Briggs ET AL	2003
47)		17 350138 ✓	2139 W Elm Phoenix, AZ. 85015	
48)	Abracadabra 18	350139 ✓	Chris Zollinger ET AL 18812 N. 19 th Dr. Phoenix, AZ. 85027	2003


ENTERED IN COMPUTER
RE 10/3/2002



ARIZONA (CON'T)

49) Abracadabra 19	350140 ✓	Mary Briggs ET AL 2139 W. Elm Phoenix, AZ. 85015	2003
50) Abracadabra 20	350141 ✓	Chris Zollinger ET AL 18812 N. 19 th Dr. Phoenix, AZ. 85027	2003
51) Abracadabra 21	350142 ✓	Ron Irvine ET AL 7108 W. Mulberry Phoenix, AZ. 85033	2003
52) Bonanza 1	350330 ✓	Ron Irvine ET AL 7108 W. Irvine Phoenix, AZ. 85033	2003
53) Calamity 1	350143 ✓	Jeanne B. Spinella ET AL 1747 E. Northern Ave. #150 Phoenix, AZ. 85020	2003
54) Calamity 2	350144 ✓	Terry Huff ET AL 15860 N. 61 st St. Scottsdale, AZ. 85254	2003
55) Calamity 3	350285 ✓	Ron Irvine ET AL	2003
56) Calamity 4	350286 ✓	7108 W. Irvine	
57) Calamity 5	350309 ✓	Phoenix, AZ. 85033	
58) Calamity 8	350310 ✓	Bruce Austin ET AL	2003
59) Calamity 9	350311 ✓	1714 W. Stottler Dr. Chandler, AZ. 85224	
60) Gold Spur #1	318388 ✓	Richard & Cora Moore 1613 E. Portola Ave. Santa Ana, CA 92701	2003

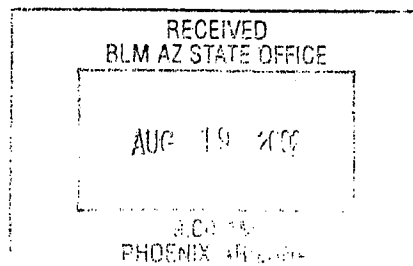
ENTERED IN COMPUTER
10/3/2002 RE



ARIZONA (CON'T)

61) Maybe, Maybe Not	353613 ✓	Richard E Conway ET AL 3330 E. 1 st St. Tucson, AZ. 85711	2003
62) Wet Rock	353614 ✓	Kathy Homan ET AL 9492 E. Caldwell DR. Tucson, AZ. 85747	2003
63) Sidney #2	354959 ✓	David Hall Et AL 3621 N 51 st Ave. Phoenix, AZ. 85031	2003
64) DumbLuck	333347 ✓	Woody Wampler Et Al 956 Greenbriar Cr. Mesa, AZ. 85201	2003
65) Bull Tales	353929 ✓	Bud Riley 8228 E. Cypress ST. Scottsdale, AZ. 85257	2003
66) Mighty Find	297243 ✓	C.W. (Skip) Merle	2003
67) Square Bear	297244 ✓		
68) Little Richer	297245 ✓		
69) Venture II	337791 ✓		


ENTERED IN COMPUTER
RE 10/3/2002



ARIZONA (CON'T)

70) Golden Gobbler	355490 ✓	Bud Riley 8228 E. Cypress ST. Scottsdale, AZ. 85257	2003
71) Pickem up Again	348177 ✓	Ernest L. Leschner ET AL	2003
72) Pickem up 1	304305 ✓	48820 NUS HWY 60	2003
73) Pickem up 2	304306 ✓	Morristown, AZ 85342	2003
74) Pickem up 3	304307 ✓		2003
75) Polaris	342811 ✓	Paul Neff ET AL HC 70 Box 5471 Sahuarita, AZ. 85629	2003
76) Hercules	342810 ✓	Paul Neff ET AL HC 70 Box 5471 Sahuarita, AZ. 85629	2003
77) Y NOT #1	35921 ✓	Thomas R. Hunter ET AL P.O. Box 366 Congress, AZ. 85332	2003
78) Y NOT #2	35922 ✓	Thomas R. Hunter ET AL P.O. Box 366 Congress, AZ. 85332	2003
79) Y NOT #3	35923 ✓	Thomas R. Hunter ET AL P.O. Box 366 Congress, AZ. 85332	2003

ENTERED IN COMPUTER
RE 10/3/2002



ARIZONA (CON'T)

80) Y NOT #4 355973 ✓ Thomas R. Hunter ET AL 2003
P.O. Box 366
Congress, AZ. 85332

81) Beau Star 327444 ✓ H. F. Herbert 2003
12865 N 89th PL.
Scottsdale, AZ. 85260

ENTERED IN COMPUTER
RE 10/3/2002

RECEIVED BLM AZ STATE OFFICE
AUG 15 2002
9 00 AM

United States Department of the Interior
Bureau of Land Management
 BUSINESS & SUPPORT SVCS DIV
 222 N CENTRAL AVE
 PHOENIX, AZ 85004 -2203
 Phone: (602) 417-9200

Receipt	
No	544178

Transaction #: 568810	
Date of Transaction: 08/20/2002	
CUSTOMER:	GOLD PROSPECTORS ASSOC OF AMERICA 43445 BUSINESS PARK DR # 113 TEMECULA, CA 92590

LINE #	QTY	DESCRIPTION	REMARKS	UNIT PRICE	TOTAL
1	1.00	LOCATABLE MINERALS / MINING CLAIMS-NOT NEW-UNADJUD, ONE AUTH NO. ONLY / MINING CLAIM MONEY RECEIVED (455) CASES: AMC35987/\$8100.00	MAINT 2003 (81)	- n/a -	8100.00
TOTAL:					\$8,100.00

PAYMENT INFORMATION			
1	AMOUNT:	\$8,100.00	POSTMARKED: 08/13/2002
	TYPE:	CHECK	RECEIVED: 08/16/2002
	CHECK NO:	23844	
	NAME:	GOLD PROSPECTORS ASSOCIATION OF AMERICA 43445 BUSINESS PARK DR # 113 TEMECULA CA 92590	

REMARKS

This receipt was generated by the automated BLM Collections and Billing System and is a paper representation of a portion of the official electronic record contained therein.

Receipt No. 360619

LEAD FILE #'S See pg 2 for additional Lead #s

Trans No. 379157

AMC 35987 ; AMC 100714 ; AMC 297242

AMC 302602 ; AMC 316240 ; AMC 318385 ; AMC 324198 ; AMC 325932 ; AMC 327542

AMC 329246 ; AMC 330272 ; AMC 331449 ; AMC 332360 ; AMC 333347

AMC 350609
AMC 333387 ; AMC 333855 ; AMC 335192 ; AMC 335768 ; AMC 337776

AMC Number	Code	Amount
35987	482	100 ⁰⁰
100714		100 ⁰⁰
190993		100 ⁰⁰
297243-297245		300 ⁰⁰
302602-302604		300 ⁰⁰
316240		100 ⁰⁰
318388		100 ⁰⁰
324198		100 ⁰⁰
325932		100 ⁰⁰
327542		100 ⁰⁰
329246-329249		400 ⁰⁰
330272-330273		200 ⁰⁰
331449		100 ⁰⁰
332360		100 ⁰⁰
333347		100 ⁰⁰
333387		100 ⁰⁰
TOTAL:		\$2400⁰⁰

AMC Number	Code	Amount
333855	482	100 ⁰⁰
335192		100 ⁰⁰
335768		100 ⁰⁰
337776		100 ⁰⁰
337791		100 ⁰⁰
338212		100 ⁰⁰
338375-338376		200 ⁰⁰
343903-343904		200 ⁰⁰
344407		100 ⁰⁰
344626		100 ⁰⁰
348413-348416*		400 ⁰⁰
350128-350144*		1700 ⁰⁰
350282		100 ⁰⁰
350285-350286*		200 ⁰⁰
350309-350311*		300 ⁰⁰
350330		100 ⁰⁰
TOTAL:		\$4000⁰⁰

Date of Doc _____

Date Entered: 10/26/2001 PWS

Date of Rec't _____

Date Verified: _____

Amount Rec'd \$6900.00

Sent to Accts: _____

Amount Earned \$6800.00

Date Earned: _____

- 480 POL
- 481 NOI
- 482 MAINT
- 396 TRANS
- 635 AMEND

Refund \$100
AMC 350609 closed 9/1/29

NOTES:

Receipt No. 360619

LEAD FILE #'S

Pg 212
Copy additional lead #

Trans No. 379157

AMC 337791; AMC 338212; AMC 338375

AMC 343903; AMC 344407; AMC 344626; AMC 348413; AMC 350128;

AMC 350282; AMC 350285; AMC 350309; AMC 350311; AMC 350330;

AMC 352316; AMC 353613; AMC 353929

AMC Number	Code	Amount
* 352316	482	100 ⁰⁰
353613-353614	}	200 ⁰⁰
353929		100 ⁰⁰
TOTAL:		\$400 ⁰⁰

AMC Number	Code	Amount
TOTAL:		\$

Date of Doc _____

Date Entered: RE 10/26/2001

Date of Rec't _____

Date Verified: _____

Amount Rec'd \$6900.00

Sent to Accts: _____

Amount Earned \$6800.00

Date Earned: _____

- 480 POL
- 481 NOI
- 482 MAINT
- 396 TRANS
- 635 AMEND

NOTES:

350609



GOLD PROSPECTORS ASSOCIATION OF AMERICA

P. O. Box 891509 Temecula, CA 92589 (909) 699-4749

Blm AZ.

Enclosed please find our check # 21953, in the
amount of \$ 6,900⁰⁰, for the 2002 Rental Fees
for the Mining Claims listed on the following page(s).
when recorded, please send documents to the above
address, ATTN: Ken, Claims Department.

Thank You.

ARIZONA
STATE OFFICE
PHOENIX, ARIZONA

2001 AUG 20 A 10:58

RECEIVED
BUREAU OF
LAND MANAGEMENT

69-C

\$ 6,900⁰⁰

ARIZONA

CLAIM NAME	AMC#	CLAIM OWNER	ASSESSMENT YR PD FOR
1) Yahoo #2	35987	William Cimino	2002
2) Yahoo #4	100714	P.O. Box 416 Morristown, AZ 85342	2002
3) Golden Dreams #A	324198	John Simpson, ET AL	2002
4) #1 King Mining	325932	18230 N. 32 Lane Phoenix, AZ 85023	2002
5) Wandering Star	344407	Scott Homan ET AL 9492 E. Caldwell Drive Tucson, Az. 85747	2002
6) PC 2	352316		
7) Big Four #1	302602	Tom Tierney	2002
8) Big Four #2	302603	P.O. Box 1415	2002
9) Big Four #3	302604	Sierra Vista, AZ 85636	2002
10) Lost Dutchman	190993	Lost Dutchman Mining Assn. 43445 Business Park Drive #113 Temecula, CA 92590	2002
11) Az Au #1	338375	Gold Prospectors Assn of Amer.	2002
12) Az Au #2	338376	P.O. Box 891509 Temecula, CA 92589-1509	2002
13) Lucky 13	344626	Bob Wilke, ET AL 8711 W Sierra Vista Drive Glendale, AZ 85305	2002

RECEIVED
BUREAU OF
LAND MANAGEMENT
2001 AUG 20 A 10:58
ARIZONA
STATE OFFICE
TUCSON, ARIZONA

ARIZONA (con't)

RECEIVED
BUREAU OF
LAND MANAGEMENT
2001 AUG 20 10:59
ARIZONA
STATE OFFICE
PHOENIX, ARIZONA

CLAIM NAME	AMC#	CLAIM OWNER	ASSESSMENT YR PD FOR
14) Bahde #10	327542	Clarence Bahde, ET AL	2002
15) Bahde #11	329246	306 Lakeview	2002
16) Bahde #12	329247	Boulder City, NV 89005	2002
17) Bahde #13	329248		2002
18) Bahde #14	329249		2002
19) Bahde #17	330272		2002
20) Bahde #18	330273		2002
21) Friendship	331449	John Reddoch, ET AL	2002
22) Lucky Strike	333855	3237 E Holliday Street	2002
23) R Double J	332360	Tucson, AZ 85706	2002
24) Fantastic	335768		2002
25) Golden Tattoo	333387		2002
26) Firehouse	335192	James D. Riddenhour, Sr	2002
27) Soldier Boy	343903	3914 N. Hawes	2002
28) Double JJ	343904	Mesa, AZ 85207	2002
29) Gorbett Association	337776	Gordon Howcroft, ET AL 19542 Apache Road Bend, OR 97702	2002
30) Think It Has	338212	Gilbert Binns, ET AL Box 9000-1578 Quartzsite, AZ 85346	2002
31) Sugar Rock 1	316240	William E. Mayer P.O. Box 202 Ehrenberg, AZ. 85334-0202	2002

ARIZONA (CON'T)

ARIZONA
STATE OFFICE
PHOENIX, ARIZONA

2001 AUG 20 A 10:58

RECEIVED
BUREAU OF
LAND MANAGEMENT

32)	Abracadabra-1-4	348413	Kent Reed ET AL	2002
33)		348414	3426 W. Glen Rosa	
34)		348415	Phoenix, AZ. 85023	
35)		348416		
36)	Abracadabra 5-6	350128	Alaric M Woodward ET AL	2002
37)		350129	2644 W. San Miguel Phoenix, AZ. 85017	
38)	Abracadabra 7	350130	John Albanese ET AL	2002
			3856 W. Country Gables Dr. Phoenix, AZ. 85027	
39)	Abracadabra 9	350282	George James ET AL	2002
			8569 E. Modlock Dr. Glendale, AZ. 85305	
40)	Abracadabra 10	350131	Mary Briggs ET AL	2002
			2139 W. Elm Phoenix, Az. 85015	
41)	Abracadabra 11	350132	George James ET AL	2002
			8569 E. Modlock Dr. Glendale, AZ. 85305	
42)	Abracadabra 12	350133	Mary Briggs ET AL	2002
			2139 W. Elm Phoenix, AZ. 85015	
43)	Abracadabra 13	350134	John Abanese ET AL	2002
44)		350135	3856 W. Country Gables	
45)		350136	Phoenix, AZ. 85023	
46)	Abracadabra 16	350137	Mary Briggs ET AL	2002
47)		350138	2139 W Elm Phoenix, AZ. 85015	
48)	Abracadabra 18	350139	Chris Zollinger ET AL	2002
			18812 N. 19 th Dr. Phoenix, AZ. 85027	

-4-
ARIZONA (CON'T)

RECEIVED
BUREAU OF
LAND MANAGEMENT
2001 AUG 20 A 10:58
ARIZONA
STATE OFFICE
PHOENIX, ARIZONA

49)	Abracadabra	19	350140	Mary Briggs ET AL 2139 W. Elm Phoenix, AZ. 85015	2002
50)	Abracadabra	20	350141	Chris Zollinger ET AL 18812 N. 19 th Dr. Phoenix, AZ. 85027	2002
51)	Abracadabra	21	350142	Ron Irvine ET AL 7108 W. Mulberry Phoenix, AZ. 85033	2002
52)	Bonanza	1	350330	Ron Irvine ET AL 7108 W. Irvine Phoenix, AZ. 85033	2002
53)	Calamity	1	350143	Jeanne B. Spinella ET AL 1747 E. Northern Ave. #150 Phoenix, AZ. 85020	2002
54)	Calamity	2	350144	Terry Huff ET AL 15860 N. 61 st St. Scottsdale, AZ. 85254	2002
55)	Calamity	3	350285	Ron Irvine ET AL	2002
56)	Calamity	4	350286	7108 W. Irvine	
57)	Calamity	5	350309	Phoenix, AZ. 85033	
58)	Calamity	8	350310	Bruce Austin ET AL	2002
59)	Calamity	9	350311	1714 W. Stottler Dr. Chandler, AZ. 85224	
60)	Gold Spur #1		318388	Richard & Cora Moore 1613 E. Portola Ave. Santa Ana, CA 92701	2002

12

-5-
ARIZONA (CON'T)

61) Maybe, Maybe Not	353613	Richard E Conway ET AL 3330 E. 1 st St. Tucson, AZ. 85711	2002
62) Wet Rock	353614	Kathy Homan ET AL 9492 E. Caldwell DR. Tucson, AZ. 85747	2002
63) Sidney #2	<i>closed 9/1/99</i> 350609	David Hall Et AL 3621 N 51 st Ave. Phoenix, AZ. 85031	2002
64) DumbLuck	333347	Woody Wampler Et Al 956 Greenbriar Cr. Mesa, AZ. 85201	2002
65) Bull Tales	353929	Bud Riley 8228 E. Cypress ST. Scottsdale, AZ. 85257	2002
66) Mighty Find	297243	C.W. (Skip) Merle	2002
67) Square Bear	297244		
68) Little Richer	297245		
69) Venture II	337791		

United States Department of the Interior
 Bureau of Land Management
 BUSINESS & SUPPORT SVCS DIV
 222 N CENTRAL AVE
 PHOENIX, AZ 85004 -2203
 Phone: (602) 417-9200

Receipt	
No:	360619

Transaction #: 379157
 Date of Transaction: 08/20/2001

CUSTOMER: GOLD PROSPECTORS
 43445 BUSINESS PARK DR
 TEMECULA, CA 92590

LINE #	QTY	COMMODITY / SUBJECT / ACTION / PRODUCT	REMARKS	UNIT PRICE	TOTAL
1	1.00	LOCATABLE MINERALS / MINING CLAIMS-NOT NEW-UNADJUD, ONE AUTH NO. ONLY / MINING CLAIM MONEY RECEIVED (455)	MAINT 2002 (69)	- n/a -	\$6,900.00
TOTAL:					\$6,900.00

PAYMENT INFORMATION			
1	AMOUNT:	\$6,900.00	POSTMARKED: N/A
	TYPE:	CHECK	RECEIVED: 08/20/2001
	CHECK NO:	21953	
	NAME:	GOLD PROSPECTORS ASSOCIATION 43445 BUSINESS PARK DR TEMECULA CA 92590	

REMARKS
 PHONE: SEE DOC

CASE SERIAL NUMBER INFORMATION		
TRNS #	LINE #	CASES
379157	1	AMC35987/\$6900.00

This receipt was generated by the automated BLM Collections and Billings System and is a paper representation of a portion of the official electronic record contained therein.

10/6/01 Refund \$100 - AMC 350609
Closed 9/1/99.
D.M.

United States Department of the Interior
 Bureau of Land Management
 BUSINESS & SUPPORT SVCS DIV
 222 N CENTRAL AVE
 PHOENIX, AZ 85004 -2203
 Phone: (602) 417-9200

Receipt	
No:	360619

Transaction #: 379157
 Date of Transaction: 08/20/2001

CUSTOMER: GOLD PROSPECTORS
 43445 BUSINESS PARK DR
 TEMECULA, CA 92590

LINE #	QTY	COMMODITY / SUBJECT / ACTION / PRODUCT	REMARKS	UNIT PRICE	TOTAL
1	1.00	LOCATABLE MINERALS / MINING CLAIMS-NOT NEW-UNADJUD, ONE AUTH NO. ONLY / MINING CLAIM MONEY RECEIVED (455)	MAINT 2002 (69)	- n/a -	\$6,900.00
TOTAL:					\$6,900.00

PAYMENT INFORMATION			
1	AMOUNT	\$6,900.00	POST MARKED: N/A
	TYPE	CHECK	RECEIVED: 08/20/2001
	CHECK NO	21953	
	NAME	GOLD PROSPECTORS ASSOCIATION 43445 BUSINESS PARK DR TEMECULA CA 92590	

REMARKS
 PHONE: SEE DOC

CASE SERIAL NUMBER INFORMATION		
TRNS #	LINE #	CASES
379157	1	AMC35987/\$6900.00

This receipt was generated by the automated BLM Collections and Billings System and is a paper representation of a portion of the official electronic record contained therein.

10/6/01 Refund \$100 - AMC 350609
Closed 9/1/99.
D.M.

Authorized Date	11/06/2001
Instructions to Accounts	REFUND \$100 AMC 350609 CLOSED 9/1/99
Login ID	1461
Entry Date	11/06/2001
Total Amount	\$100.00

11/6/01 Refund for \$100 authorized
AMC 350609 closed.

DM

330272, 32044, 327542, 325932, 198, 318385, 316240
 302602, 19873, 100714, 333387, 332360
 190993 35987 ~~33338~~, ~~332360~~, 331449
 335768, 335192, 333855

Receipt #: 178624

Lead #: 353613, 352316, 350330,

Amount Received: 6300.00

350311, 350309, 350285

Date: 8/29/00

350282, 350128, 348413,

Transaction #: 178624 191914

344626, 344407, 343903,

338375, 338212, 337774

AMC #	Code	\$\$\$\$\$
35987	482	100
100714		100
190993		100
302602 - 302604		300
316240		100
318388		100
324198		100
325932		100
327542		100
329246 - 329249		400
330272 - 330273		200
331449		100
332360		100
333387		100
333855		100
335192	✓	100

AMC #	Code	\$\$\$\$\$
335768	482	100
337774		100
338212		100
338375 - 338376		200
343903 - 343904		200
344407		100
344626		100
348413 - 348414		400
350128 - 350144		1700
350282		100
350285 - 350286		200
350309 - 350311		200
350330	✓	100
350609		100
352316	482	100
353613 - 353614	78	200

3/13/01 authorized
 Refund \$100 PML 350609
 DM

Total: 6300.00

- 480---POL-----\$5
- 481---NOI-----\$5
- 482---Maint.---\$100
- 396---Trf.-----\$5
- 635---Amd.-----\$5
- 379---Refund

Received 6300.00
 To Cash 6200.00

Entered: 8/13/00 Date

Verified: 3/5/01 Date

Sent to Accounts: _____ Date

Earned by Accounts: _____ Date



GOLD PROSPECTORS ASSOCIATION OF AMERICA

P. O. Box 891509 Temecula, CA 92589 (909) 699-4749

Enclosed please find our check #, ²⁰⁰²⁹ 20051, in the
amount of \$ 6300⁰⁰, for the 2001 Rental Fees
for the Mining Claims listed on the following page(s).
when recorded, please send documents to the above
address, ATTN: Ken, Claims Department. - 6300

Thank You.

09.14.05 07:00 PM '05

ARIZONA

<u>CLAIM NAME</u>	<u>AMC#</u>	<u>CLAIM OWNER</u>	<u>ASSESSMENT YR PD FOR</u>
1) Yahoo #2	35987✓	William Cimino	2001
2) Yahoo #4	100714✓	P.O. Box 416 Morristown, AZ 85342	2001
3) Golden Dreams #A	324198x	John Simpson, ET AL	2001
4) #1 King Mining	325932✓	18230 N. 32 Lane Phoenix, AZ 85023	2001
5) Wandering Star	344407x	Scott Homan ET AL 9492 E. Caldwell Drive Tucson, Az. 85747	2001
6) PC 2	352316x		
7) Big Four #1	302602x	Tom Tierney	2001
8) Big Four #2	302603✓	P.O. Box 1415	2001
9) Big Four #3	302604✓	Sierra Vista, AZ 85636	2001
10) Lost Dutchman	190993\	Lost Dutchman Mining Assn. 43445 Business Park Drive #113 Temecula, CA 92590	2001
11) Az Au #1	338375✓	Gold Prospectors Assn of Amer.	2001
12) Az Au #2	338376x	P.O. Box 891509 Temecula, CA 92589-1509	2001
13) Lucky 13	344626x	Bob Wilke, ET AL 8711 W Sierra Vista Drive Glendale, AZ 85305	2001

3/5/01
ENTERED INTO COMPUTER
5/19/00

APR 23 10 59 AM '00

ARIZONA (con't)

<u>CLAIM NAME</u>	<u>AMC#</u>	<u>CLAIM OWNER</u>	<u>ASSESSMENT YR PD FOR</u>
14) Bahde #10	327542 ^x	Clarence Bahde, ET AL	2001
15) Bahde #11	329246 [✓]	306 Lakeview	2001
16) Bahde #12	329247 [✓]	Boulder City, NV 89005	2001
17) Bahde #13	329248 [✓]		2001
18) Bahde #14	329249 [✓]		2001
19) Bahde #17	330272 [✓]		2001
20) Bahde #18	330273 ^x		2001
21) Friendship	331449 ^x	John Reddoch, ET AL	2001
22) Lucky Strike	333855 ^Δ	3237 E Holliday Street	2001
23) R Double J	332360 [✓]	Tucson, AZ 85706	2001
24) Fantastic	335768 ^x		2001
25) Golden Tattoo	333387 ^Δ		2001
26) Firehouse	335192 ^x	James D. Riddenhour, Sr	2001
27) Soldier Boy	343903 ^x	3914 N. Hawes	2001
28) Double JJ	343904 ^x	Mesa, AZ 85207	2001
29) Gorbert Association	337776 ^x	Gordon Howcroft, ET AL 19542 Apache Road Bend, OR 97702	2001
30) Think It Has	338212 [✓]	Gilbert Binns, ET AL Box 9000-1578 Quartzsite, AZ 85346	2001
31) Sugar Rock 1	316240 ^x	William E. Mayer P.O. Box 202 Ehrenberg, AZ. 85334-0202	2001

3/5/01
ENTERED INTO COMPUTER

Aug 20 10 55 A

ARIZONA (CON'T)

32)	Abracadabra-1-4	348413 ^x	Kent Reed ET AL	2001
33)		348414 ^x	3426 W. Glen Rosa	
34)		348415 ^x	Phoenix, AZ. 85023	
35)		348416 ^x		
36)	Abracadabra 5-6	350128 ^x	Alaric M Woodward ET AL	2001
37)		350129 ^x	2644 W. San Miguel Phoenix, AZ. 85017	
38)	Abracadabra 7	350130 ^x	John Albanese ET AL 3856 W. Country Gables Dr. Phoenix, AZ. 85027	2001
39)	Abracadabra 9	350282 ^x	George James ET AL 8569 E. Modlock Dr. Glendale, AZ. 85305	2001
40)	Abracadabra 10	350131 ^x	Mary Briggs ET AL 2139 W. Elm Phoenix, Az. 85015	2001
41)	Abracadabra 11	350132 ^x	George James ET AL 8569 E. Modlock Dr. Glendale, AZ. 85305	2001
42)	Abracadabra 12	350133 ^x	Mary Briggs ET AL 2139 W. Elm Phoenix, AZ. 85015	2001
43)	Abracadabra 13	350134 ^x	John Abanese ET AL	2001
44)		14 350135 ^x	3856 W. Country Gables	
45)		15 350136 ^x	Phoenix, AZ. 85023	
46)	Abracadabra 16	350137 ^x	Mary Briggs ET AL	2001
47)		17 350138 ^x	2139 W Elm Phoenix, AZ. 85015	
48)	Abracadabra 18	350139 ^x	Chris Zollinger ET AL 18812 N. 19 th Dr. Phoenix, AZ. 85027	2001

3/5/01
ENTERED INTO COMPUTER
3/31/01

FILED
MAR 29 10 5

ARIZONA (CON'T)

49)	Abracadabra	19	350140 [✓]	Mary Briggs ET AL 2139 W. Elm Phoenix, AZ. 85015	2001
50)	Abracadabra	20	350141 [✓]	Chris Zollinger ET AL 18812 N. 19 th Dr. Phoenix, AZ. 85027	2001
51)	Abracadabra	21	350142 ^x	Ron Irvine ET AL 7108 W. Mulberry Phoenix, AZ. 85033	2001
52)	Bonanza	1	350330 [*]	Ron Irvine ET AL 7108 W. Irvine Phoenix, AZ. 85033	2001
53)	Calamity	1	350143 [✓]	Jeanne B. Spinella ET AL 1747 E. Northern Ave. #150 Phoenix, AZ. 85020	2001
54)	Calamity	2	350144 ^λ	Terry Huff ET AL 15860 N. 61 st St. Scottsdale, AZ. 85254	2001
55)	Calamity	3	350285 [✓]	Ron Irvine ET AL	2001
56)	Calamity	4	350286 [✓]	7108 W. Irvine	
57)	Calamity	5	350309 [✓]	Phoenix, AZ. 85033	
58)	Calamity	8	350310 [✓]	Bruce Austin ET AL	2001
59)	Calamity	9	350311 [✓]	1714 W. Stottler Dr. Chandler, AZ. 85224	
60)	Gold Spur #1		318388 ^λ	Richard & Cora Moore 1613 E. Portola Ave. Santa Ana, CA 92701	2001

3/5/01
ENTERED INTO COMPUTER
S/13/00

FILED
MAY 23 10 57 AM
FBI - PHOENIX

ARIZONA (CON'T)

61) Maybe, Maybe Not 353613 Richard E Conway ET AL 2001
3330 E. 1st St.
Tucson, AZ. 85711

62) Wet Rock 353614 Kathy Homan ET AL 2001
9492 E. Caldwell DR.
Tucson, AZ. 85747

63) Sidney #2 350609 David Hall Et AL 2001
3621 N 51st Ave.
Phoenix, AZ. 85031

*Clow
9/1/1999
Discard
7/31/2001
PAC 350609*

RECEIVED
U.S. DEPARTMENT OF JUSTICE
FEDERAL BUREAU OF INVESTIGATION
JUL 23 10 57 AM '00

3/5/01
ENTERED INTO COMPUTER
study # 353613-353611
2/3/00

**United States Department of the Interior
Bureau of Land Management**
BUSINESS & SUPPORT SVCS DIV
222 N CENTRAL AVE
PHOENIX, AZ 85004 -2203
Phone: (602) 417-9200

Receipt	
No:	178624

Transaction #: 191916					
Date of Transaction: 08/29/2000					
CUSTOMER:		GOLD PROSPECTORS PO BOX 891509 TEMECULA, CA 92589			
LINE #	QTY	COMMODITY / SUBJECT / ACTION / PRODUCT	REMARKS	UNIT PRICE	TOTAL
1	1	LOCATABLE MINERALS / MINING CLAIMS-ACCOUNTS/UNADJUDICATED / MINING CLAIM MONEY RECEIVED (455)	MAINT 2001 (63)	- n/a -	\$6,300.00
TOTAL:					\$6,300.00

PAYMENT INFORMATION					
1	AMOUNT:	\$6,200.00	POSTMARKED:	08/25/2000	
	TYPE:	CHECK	RECEIVED:	08/29/2000	
	CHECK NO:	20029			
	NAME:	GOLD PROSPECTORS ASSOCIATION PO BOX 891509 TEMECULA CA 92589			
2	AMOUNT:	\$100.00	POSTMARKED:	08/25/2000	
	TYPE:	CHECK	RECEIVED:	08/29/2000	
	CHECK NO:	20051			
	NAME:	GOLD PROSPECTORS ASSOCIATION PO BOX 891509 TEMECULA CA 92589			

REMARKS

CASE SERIAL NUMBER INFORMATION		
TRNS #	LINE #	CASES
191916	1	AMC35987

This receipt was generated by the automated BLM Collections and Billings System and is a paper representation of a portion of the official electronic record contained therein.

RUN TIME: 07:52

UNITED STATES DEPARTMENT OF THE INTERIOR
BUREAU OF LAND MANAGEMENT

RUN DATE: 08/31/2000

Selection Criteria for Mining Claim Name/Number Index

Admin State: AZ

Geo State:

County:

Admst Dist RA:

Disposition:

System ID: MC

Claim Name: SIDNEY #2

Total Rows Returned: 1

NO WARRANTY IS MADE BY BLM
FOR USE OF THE DATA FOR
PURPOSES NOT INTENDED BY BLM

RUN TIME:07:52
GEO STATE:

UNITED STATES DEPARTMENT OF INTERIOR
BUREAU OF LAND MANAGEMENT

PAGE: 1
RUN DATE: 08/31/00

CLAIM NAME/NUMBER INDEX

CLAIMS

County: YAVAPAI

<u>Claim Name/Number</u>	<u>Serial</u> <u>No.</u>	<u>Claimant(s)</u>	<u>---</u> <u>ME</u>	<u>LEGAL</u> <u>TWN</u>	<u>DESC</u> <u>RANGE</u>	<u>---</u> <u>SEC</u>	<u>---</u> <u>Subdv</u>	<u>Location</u> <u>Date</u>	<u>Case</u> <u>Closed</u>
SIDNEY #2	AMC350609	HALL DAVID	R 14	0120N	0090W	029	NE SE	10/01/1998	09/01/1999

* DISCLOSURE * ALL INFORMATION RECEIVED IN THIS OFFICE MAY NOT YET BE LISTED ON THIS REPORT. NAMES AND ADDRESSES ARE ENTERED AS THEY APPEAR ON THE LOCATION NOTICE OR ARE ABBREVIATED TO FIT LIMITED SPACE; THEREFORE THEY MAY NOT APPEAR IN THE EXPECTED SEQUENCE. A BLANK LATEST ASSESSMENT YEAR IN THIS REPORT DOES NOT CONSTITUTE AN ABANDONED CLAIM.

330472 333387 100714
343403 335192 324198



GOLD PROSPECTORS ASSOCIATION OF AMERICA

P. O. Box 891509 Temecula, CA 92589 (909) 699-4749

35987
325932
344407
318385
348413 337776 196993
350128 338212 344626
350285 316240 327542
350311 350282 331449
350309 350330 302602 333855
338375 332360
329246 335768

Enclosed please find our check # 18137, in the
amount of \$ 5900⁰⁰, for the 2000 Rental Fees
for the Mining Claims listed on the following page(s).
when recorded, please send documents to the above
address, ATTN: Ken, Claims Department.

Thank You.

RECEIVED
BUREAU OF
LAND MANAGEMENT
Aug 31 10 00 AM '99
ARIZONA
STATE OFFICE
PHOENIX, ARIZONA

59
cel

ARIZONA

RECEIVED
BUREAU OF
LAND MANAGEMENT
Aug 31 10 00 AM '89
ARIZONA
STATE OFFICE
PHOENIX, ARIZONA
ASSESSMENT
YR PD

CLAIM NAME	AMC#	CLAIM OWNER	YR PD
1) Yahoo #2	35987	William Cimino	2000
2) Yahoo #4	100714	P.O. Box 416 Morristown, AZ 85342	2000
3) Golden Dreams #A	324198	John Simpson, ET AL	2000
4) #1 King Mining	325932	18230 N. 32 Lane Phoenix, AZ 85023	2000
5) Wandering Star	344407	Scott Homan ET AL 9492 E. Caldwell Drive Tucson, Az. 85747	2000
6) Gold Spur #1	318388	Richard & Cora Moore 1613 E. Portola Ave. Santa Ana, CA 92701	2000
7) Big Four #1	302602	Tom Tierney	2000
8) Big Four #2	302603	P.O. Box 1415	2000
9) Big Four #3	302604	Sierra Vista, AZ 85636	2000
10) Lost Dutchman	190993	Lost Dutchman Mining Assn. 43445 Business Park Drive #113 Temecula, CA 92590	2000
11) Az Au #1	338375	Gold Prospectors Assn of Amer.	2000
12) Az Au #2	338376	P.O. Box 891509 Temecula, CA 92589-1509	2000
13) Lucky 13	344626	Bob Wilke, ET AL 8711 W Sierra Vista Drive Glendale, AZ 85305	2000

13

1131100
ENTERED INTO COMPUTER

5/8 11/9/99

ARIZONA (con't)

RECEIVED
BUREAU OF
LAND MANAGEMENT
Aug 31 10 00 AM '99
ARIZONA
STATE OFFICE
PHOENIX, ARIZONA

ASSESSMENT
YR PD FOR

<u>CLAIM NAME</u>	<u>AMC#</u>	<u>CLAIM OWNER</u>	<u>ASSESSMENT</u> <u>YR PD FOR</u>
14) Bahde #10	327542	Clarence Bahde, ET AL	2000
15) Bahde #11	329246	306 Lakeview	2000
16) Bahde #12	329247	Boulder City, NV 89005	2000
17) Bahde #13	329248		2000
18) Bahde #14	329249		2000
19) Bahde #17	330272		2000
20) Bahde #18	330273		2000
21) Friendship	331449	John Reddoch, ET AL	2000
22) Lucky Strike	333855	3237 E Holliday Street	2000
23) R Double J	332360	Tucson, AZ 85706	2000
24) Fantastic	335768		2000
25) Golden Tattoo	333387		2000
26) Firehouse	335192	James D. Riddenhour, Sr	2000
27) Soldier Boy	343903	3914 N. Hawes	2000
28) Double JJ	343904	Mesa, AZ 85207	2000
29) Gorbett Association	337776	Gordon Howcroft, ET AL 19542 Apache Road Bend, OR 97702	2000
30) Think It Has	338212	Gilbert Binns, ET AL Box 9000-1578 Quartzsite, AZ 85346	2000
31) Sugar Rock 1	316240	William E. Mayer P.O. Box 202 Ehrenberg, AZ. 85334-0202	2000

11/31/00
ENTERED INTO COMPUTER
SB 11/9/99

-3-
ARIZONA (CON'T)

RECEIVED
BUREAU OF
LAND MANAGEMENT
Aug 31 10 00 AM '98
ARIZONA
STATE OFFICE
PHOENIX, ARIZONA

32)	Abracadabra-1-4	348413	Kent Reed ET AL	
33)		348414	3426 W. Glen Rosa	
34)		348415	Phoenix, AZ. 85023	
35)		348416		
36)	Abracadabra 5-6	350128	Alaric M Woodward ET AL	2000
37)		350129	2644 W. San Miguel Phoenix, AZ. 85017	
38)	Abracadabra 7	350130	John Albanese ET AL 3856 W. Country Gables Dr. Phoenix, AZ. 85027	2000
39)	Abracadabra 9	350282	George James ET AL 8569 E. Modlock Dr. Glendale, AZ. 85305	2000
40)	Abracadabra 10	350131	Mary Briggs ET AL 2139 W. Elm Phoenix, Az. 85015	2000
41)	Abracadabra 11	350132	George James ET AL 8569 E. Modlock Dr. Glendale, AZ. 85305	2000
42)	Abracadabra 12	350133	Mary Briggs ET AL 2139 W. Elm Phoenix, AZ. 85015	2000
43)	Abracadabra 13	350134	John Abanese ET AL	2000
44)		14 350135	3856 W. Country Gables	
45)		15 350136	Phoenix, AZ. 85023	
46)	Abracadabra 16	350137	Mary Briggs ET AL	2000
47)		17 350138	2139 W Elm Phoenix, AZ. 85015	
48)	Abracadabra 18	350139	Chris Zollinger ET AL 18812 N. 19 th Dr. Phoenix, AZ. 85027	2000

1131/00
ENTERED INTO COMPUTER
SB 11/4/99

-4-
ARIZONA (CON'T)

RECEIVED
BUREAU OF
LAND MANAGEMENT
ARIZONA
STATE OFFICE
PHOENIX, ARIZONA
AUG 31 10 00 AM '99

49)	Abracadabra 19	350140	Mary Briggs ET AL 2139 W. Elm Phoenix, AZ. 85015	2000
50)	Abracadabra 20	350141	Chris Zollinger ET AL 18812 N. 19 th Dr. Phoenix, AZ. 85027	2000
51)	Abracadabra 21	350142	Ron Irvine ET AL 7108 W. Mulberry Phoenix, AZ. 85033	2000
52)	Bonanza 1	350330	Ron Irvine ET AL 7108 W. Irvine Phoenix, AZ. 85033	2000
53)	Calamity 1	350143	Jeanne B. Spinella ET AL 1747 E. Northern Ave. #150 Phoenix, AZ. 85020	2000
54)	Calamity 2	350144	Terry Huff ET AL 15860 N. 61 st St. Scottsdale, AZ. 85254	2000
55)	Calamity 3	350285	Ron Irvine ET AL	2000
56)	Calamity 4	350286	7108 W. Irvine	
57)	Calamity 5	350309	Phoenix, AZ. 85033	
58)	Calamity 8	350310	Bruce Austin ET AL	2000
59)	Calamity 9	350311	1714 W. Stottler Dr. Chandler, AZ. 85224	

1131/00
ENTERED INTO COMPUTER
SB 11/9/99

UNITED STATES
DEPARTMENT OF THE INTERIOR
BUREAU OF LAND MANAGEMENT

RECEIPT AND ACCOUNTING ADVICE

NO. 2348185⁸⁷

CD/AZ 09/01/99

Subject: CLAIM MAINTENANCE FEE 2000

2 8 13 5,900.00

Applicant:

GOLD PROSPECTORS
PO BOX 891509
TEMECULA CA 92589

CK 18137

Remitter:

Assignor:

LEASE MANAGEMENT DATA NEW UPDATE PAYMENT

ORIGINAL SERIAL NO.	ASG.	TYPE	ST.	CTY.	FUND SYMBOL	ACRES/UNITS	RATE
GMC 35907 ET AL	(50)						

AMOUNT	ANV. DATE	EXP. DATE	BILL CYC.	S/C	DISTRICT	NEXT BILL	MISC. DATA	U of M	ACTUAL UNITS

ASSIGNMENT SERIAL NO.	ASG.	TYPE	ST.	CTY.	FUND SYMBOL	ACRES/UNITS	RATE

AMOUNT	ANV. DATE	EXP. DATE	BILL CYC.	S/C	DISTRICT	NEXT BILL	MISC. DATA	U of M	ACTUAL UNITS

APPLY REMITTANCE

ACTION	FUNDSYMBOL	CTY.	AMOUNT
FILING FEE			
RENTAL			
UNEARNED			
REFUND			
TOTAL			
AMOUNT DUE			

Remarks:

BY:

DATE:

- Lease in Escrow?
- KGS?
- Auto Escalates?
- Auto Renew?

- Of Interest?
- Operating Rights?
- Operator
- Bond Filed?

FOR MMS USE ONLY

BILLEE	FOREST REFUGE
NUMBER	
OCS SECTION	
CODE	

30115
100714
324198
325932
326772
318385
302602
303283
190993
338375
334434
327542
329246

330272
331449
333855
332360
335768

SR



GOLD PROSPECTORS ASSOCIATION OF AMERICA

43445 Business Park Drive, Suite 113 • Temecula, CA 92590
P.O. BOX 891509 • Temecula, CA 92589-1509
(800) 551-9707 • (909) 699-4749 • FAX (909) 699-4062

ENCLOSED PLEASE FIND CHECK # 2907, IN THE
AMOUNT OF \$ 2600.00, FOR THE RENTAL FEES
FOR THE MINING CLAIMS LISTED ON THE FOLLOWING
PAGE(S). WHEN RECORDED, PLEASE SEND DOCUMENTS
TO THE ABOVE ADDRESS, ATTN: SHARON, CLAIMS DEPT.
THANK YOU.

ENTERED IN COMPUTER ^{SR}
10/10/96 *SR*

RECEIVED
BUREAU OF
LAND MANAGEMENT

AUG 29 10 08 AM '96

ALBUQUERQUE
STATE OFFICE
PHOENIX, ARIZONA

ARIZONA (CON'T)

13) RJ Claim #2	334434 ✓	Joel Markham, ET AL 14223 Marta de Fortuna Yuma, AZ 85367	1997
14) Az Au #1	338375 }	Gold Prospectors Assn of Amer. P.O. Box 891509 Temecula, CA 92589-1509	1997
15) Az Au #2	338376 }		1997
16) Bahde #10	327542 -	Clarence Bahde, ET AL 306 Lakeview Boulder City, NV 89005	1997
17) Bahde #11	329246 }		1997
18) Bahde #12	329247 }		1997
19) Bahde #13	329248 }		1997
20) Bahde #14	329249 }		1997
21) Bahde #17	330272 }		1997
22) Bahde #18	330273 }		1997
23) Friendship	331449 -		John Reddoch, ET AL
24) Lucky Strike	333855 -	3237 E Holliday Street	1997
25) R Double J	332360 -	Tucson, AZ 85706	1997
26) Fantastic	335768 -		1997

ARIZONA
STATE OFFICE
PHOENIX, ARIZONA

AUG 29 10 09 AM '96

RECEIVED
BUREAU OF
LAND MANAGEMENT

ARIZONA

<u>CLAIM NAME</u>	<u>AMC#</u>	<u>CLAIM OWNER</u>	<u>ASSESSMENT YR PD FOR</u>
1) Yahoo #2	35987 ✓	William Cimino	1997
2) Yahoo #4	100714 ✓	P.O. Box 416 Morristown, AZ 85342	1997
3) Golden Dreams #A	324198 ✓	John Simpson, ET AL	1997
4) #1 King Mining	325932 ✓	18230 N. 32 Lane Phoenix, AZ 85023	1997
5) Range Bull #1	326772 ✓	Conrad Niergarth ET AL 10381 Western Hill Drive Traverse City, MI 49648	1997
6) Gold Spur #1	318388 ✓	Richard & Cora Moore 1613 E. Portola Ave. Santa Ana, CA 92701	1997
7) Big Four #1	302602	Tom Tierney P.O. Box 1415 Sierra Vista, AZ 85636	1997
8) Big Four #2	302603		1997
9) Big Four #3	302604		1997
10) Henry T	303284 -	Oliva Penttila, ET AL	1997
11) Wild Magic	303283 -	13276 44th Street Yuma, AZ 85367	1997
12) Lost Dutchman	190993 -	Lost Dutchman Mining Assn. 43445 Business Park Drive #113 Temecula, CA 92590	1997

ARIZONA
STATE OFFICE
PHOENIX, ARIZONA

Aug 23 10 08 AM '96

RECEIVED
BUREAU OF
LAND MANAGEMENT

1221

UNITED STATES
DEPARTMENT OF THE INTERIOR
BUREAU OF LAND MANAGEMENT

RECEIPT AND ACCOUNTING ADVICE

NO. 226366

Subject:

Applicant:

Remitter:

Assignor:

LEASE MANAGEMENT DATA										
<input type="checkbox"/> NEW <input type="checkbox"/> UPDATE <input type="checkbox"/> PAYMENT										
ORIGINAL SERIAL NO.	ASG.	TYPE	ST.	CTY.	FUND SYMBOL			ACRES/UNITS	RATE	
AMOUNT	ANV. DATE	EXP. DATE	BILL CYC.	S/C	DISTRICT	NEXT BILL	MISC. DATA	U of M	ACTUAL UNIT	
ASSIGNMENT SERIAL NO.	ASG.	TYPE	ST.	CTY.	FUND SYMBOL			ACRES/UNITS	RATE	
AMOUNT	ANV. DATE	EXP. DATE	BILL CYC.	S/C	DISTRICT	NEXT BILL	MISC. DATA	U of M	ACTUAL UNIT	

APPLY REMITTANCE			
ACTION	FUND SYMBOL	CTY.	AMOUNT
FILING FEE			
RENTAL			
UNEARNED			
REFUND			
TOTAL			
AMOUNT DUE			

Remarks:

AMC 35987
 100714
 324198
 325932
 326772
 318388
 302602-604
 303283-284
 190993

338375-376
 334434
 327542
 329246-249
 330272-273
 331449
 333855
 332360
 335768

BY: _____
 DATE: _____

<input type="checkbox"/> Lease in Escrow?	Of Interest?
<input type="checkbox"/> KGS?	Operating Rights?
<input type="checkbox"/> Auto Escalates?	Operator
<input type="checkbox"/> Auto Renew?	Bond Filed?

FOR MMS USE ONLY		
BILLEE		FOREST REFUGE
NUMBER		
OCS SECTION		
CODE		

MAINTENANCE FEE PAYMENT WAIVER CERTIFICATION

258

This small miner waiver is filed to hold the claims/sites listed below for the assessment year beginning at noon on the first September 1 following the official filing of this form with BLM.

The undersigned owner(s) of the mining claims/sites listed below hereby certify under penalty of 18 U.S.C. 1001 and 43 U.S.C. 1212 that:

I/We control, or will control, ten or fewer mining claims/sites located and maintained on Federal land in the United States of America on the August 31 that is one day before the beginning of the assessment year indicated in line one above.

I/We have/will performed/perform assessment work upon the claims listed below for the current assessment year as of the August 31 indicated in line three above. This work meets the requirements of the General Mining Law of 1872, as amended; the Act of August 10, 1993; and the regulations at 43 CFR 3833 and 3850. Such work will be described on our affidavit of labor.


The mining claims and sites for which the above waiver from payment of the maintenance fees is made are:

CLAIM NAME	BLM RECORDATION SERIAL NUMBER
1. FRIENDSHIP	331449
2. FANTASTIC	335768
3.	
4.	
5.	
6.	
7.	
8.	
9.	
10.	

All owner(s) of the above mining claims and sites are filing for this waiver.

I/We understand and acknowledge that pursuant to 43 U.S.C. 1212 and 18 U.S.C. 1001, the filing of a false, fictitious, or fraudulent document with the Bureau of Land Management may result in a fine of up to \$10,000, a prison term not to exceed five years, or both.


ROBERT TREMETHICK
(Owner's Name - Please Print)


(Owner's Signature)

6899 E. BROADWAY BLVD.
(Street or P.O. Box)

TUCSON AZ 85710
(City) (State) (Zip Code)


ROBERTA TREMETHICK
(Owner's Name - Please Print)


(Owner's Signature)

6899 E. BROADWAY BLVD.
(Street or P.O. Box)

TUCSON AZ 85710
(City) (State) (Zip Code)

JOHN PODRAZA
(Owner's Name - Please Print)


(Owner's Signature)

500 COLE AVE.
(Street or P.O. Box)

BUSBEE AZ 85603
(City) (State) (Zip Code)

BEVERLY PODRAZA
(Owner's Name - Please Print)


(Owner's Signature)

500 COLE AVE.
(Street or P.O. Box)

BISBEE AZ 85603
(City) (State) (Zip Code)

(Continued on reverse)

10358 854

ENTERED IN COMPUTER

8/21/90 MHS SR

RICHARD HOWARD
(Owner's Name - Please Print)
5445 N. LAK-A-YUCCA
(Street or P.O. Box)

DOREEN B. HOWARD
(Owner's Name - Please Print)
5445 N. LAK-A-YUCCA
(Street or P.O. Box)

SHIRLEY A. REDDOCH
(Owner's Name - Please Print)
3237 E. HOLLIDAY ST.
(Street or P.O. Box)

JOHN D. REDDOCH
(Owner's Name - Please Print)
3237 E. HOLLIDAY ST.
(Street or P.O. Box)

Richard R. Howard
(Owner's Signature)
TUCSON AZ. 85743
(City) (State) (Zip Code)

Doreen B. Howard
(Owner's Signature)
TUCSON AZ. 85743
(City) (State) (Zip Code)

Shirley A. Reddoch
(Owner's Signature)
TUCSON AZ. 85706
(City) (State) (Zip Code)

John D. Reddoch
(Owner's Signature)
TUCSON AZ. 85706
(City) (State) (Zip Code)

INSTRUCTIONS

1. This certification of waiver from payment of maintenance fees is made under the provisions of the Act of August 10, 1993 (107 Stat. 312 [1993]), and §1744 of Title 43 and §28-28k of Title 30 of the United States Code; and the regulations thereunder (43 CFR 3833 and 3850).
2. This waiver must be filed in advance of the assessment year for which a waiver is sought, but in no event be filed later than the August 31st preceding the assessment year for which the waiver is sought.
3. You must still record your affidavit of assessment work for claims listed and/or Notices of Intention to Hold for any sites listed with the BLM by each December 30th, and the local recording office under State law, as in the past.
4. This waiver must be filed in the BLM State Office where the mining claims are recorded.
5. If the claims and sites are located in more than one State, a separate waiver form must be filed in each State in which they are held. The total number of claims and sites listed on separate waiver forms cannot exceed ten.
6. All claim names and Bureau of Land Management (BLM) serial numbers must be listed for all mining claims and sites for which a waiver is sought.
7. All owners and their addresses must be listed.
8. This waiver form must be signed by all of the owners or their designated agent. If an agent is designated, a statement appointing the agent, must be submitted with this certification, if a designation of agent is not currently on file with the BLM State office where your claims and sites are recorded.
9. Mining claims and sites held by a husband and wife, either jointly or individually, or their children under the age of discretion, shall be counted towards the 10 claim limit. Mining claims and sites held in co-ownership, or by an association of locators, by a partnership, or by a corporation shall be counted towards the 10 claim limit for claimants that have an interest in these entities.
10. Failure to pay the maintenance fee or meet the requirements for waiver from payment of the maintenance fee by any August 31st deadline for the following assessment year shall cause the mining claims and sites to be declared null and void.

NOTICE

The Privacy Act of 1974 and the regulation in 43 CFR 2.48(d) provide that you be furnished the following information in connection with the information required by this certification of exemption from rental fees form.

AUTHORITY: 30 U.S.C. 28-28e; 43 U.S.C. 1201, 1740, and 1744; and the Act of August 10, 1993 (107 Stat. 312); 43 CFR 3833 and 3850.

PRINCIPLE PURPOSE: This information is to be used to verify that the owner(s) of a mining claim has complied with the Act of August 10, 1993 (107 Stat. 312), and is entitled to perform assessment work in lieu of paying the maintenance fee for the mining claims listed on this form.

ROUTINE USE: (1) Adjudication of the claimant(s) certification of waiver from paying the maintenance fee otherwise required by the Act of August 10, 1993 (107 Stat. 312). (2) Disclosure may be made to appropriate Federal agencies when location is made within the agency's geographic area of responsibility. (3) Information from the record and/or the record will be transferred to the appropriate Federal, State, or local agency, or a member of the public in response to a specific request for pertinent information. (4) Information may also be provided to the

Department of Justice or in a proceeding before a court or adjudicative body; or to Federal, State, local or foreign agencies when needed for enforcement of civil or criminal codes or applicable regulations concerning title rights upon the public land.

EFFECT OF NOT PROVIDING INFORMATION: Disclosure of this information is required by the Act of August 10, 1993 (107 Stat. 312) and 43 CFR 3833 for those owner(s) wishing to take the small miners waiver allowed under 43 CFR 3833 and 3850. Failure to supply the information required in this form to support the owner(s) certification of waiver from payment of the otherwise required maintenance fees will result in the waiver being disallowed and the mining claims declared null and void by the Bureau of Land Management (BLM).

The Paperwork Reduction Act of 1980 (44 U.S.C. 3501, et seq.) requires us to tell you that:

This information is being collected to allow the BLM to determine if you qualify for a waiver from the payment of \$100 per mining claim maintenance fee established by the Act of August 10, 1993 (107 Stat. 312) and the implementing regulations at 43 CFR 3833 and 3850. A response to this request is required in accordance with the statute (107 Stat. 312) to retain your benefit.

BURDEN HOURS STATEMENT

Public reporting burden for this form is estimated to average 5 minutes per response, including time to review instructions, gathering and maintaining data, and completing and reviewing the form. Direct comments regarding this burden estimate, or any other aspect of this form, to the Department of the Interior, Bureau of Land Management, Information Collection Clearance Officer (871), 1849 C Street, N.W., Washington, D.C. 20240; and the Office of Management and Budget, Paperwork Reduction Project (1004-0114), Washington, D.C. 20503.

FOR OFFICIAL USE ONLY

Aug 20 10 10 AM '96

RECEIVED
BUREAU OF
LAND MANAGEMENT

F. ANN RODRIGUEZ, RECORDER
RECORDED BY: DDA
DEPUTY RECORDER
1969 ROOE



DOCKET: 10358
PAGE: 851
NO. OF PAGES: 4
SEQUENCE: 96138739
AFFFPL 08/14/96 14:17:00
MAIL
AMOUNT PAID \$ 15.00

W
JOHN D REDDOCH
3237 E HOLLIDAY ST
TUCSON AZ 85706

JOHN D. REDDOCH
3237 E. HOLLIDAY ST
TUCSON, ARIZONA
85706
Telephone # (520)-889-1302

AME 331449
335768

RECEIVED
BUREAU OF
LAND MANAGEMENT
Aug 20 10 10 AM '96
ARIZONA
STATE OFFICE
PHOENIX, ARIZONA

CHECK ONE

AFFIDAVIT OF PERFORMANCE OF ANNUAL WORK

Also fill in ITEMS 1 through 9 and the reverse side of this document.

NOTICE OF INTENTION TO HOLD

I intend to hold the claim(s) /site(s) listed on the reverse side of this document for the calendar year 19 97. Also fill in ITEMS 1 through 4 and ITEM 9.

NOTICES OF INTENTION TO HOLD ARE FOR MILL SITES AND TUNNEL SITES OR FOR MINING CLAIMS WHEN ASSESSMENT WORK HAS NOT BEEN DONE, REGARDLESS OF WHETHER THE ANNUAL ASSESSMENT HAS BEEN SUSPENDED, DEFERRED, OR NOT YET ACCRUED. THE FILING OF A NOTICE OF INTENTION TO HOLD SHALL NOT RELIEVE THE OWNER OF COMPLYING WITH FEDERAL AND STATE LAWS PERTAINING TO THE PERFORMANCE OF ANNUAL ASSESSMENT WORK. NOTICES OF INTENTION TO HOLD FOR MILL SITES OR TUNNEL SITES NEED NOT BE COUNTY RECORDED. FOR MINING CLAIMS THE FORM FILED WITH BLM MUST BE IDENTICAL TO THE ONE THAT WAS OR WILL BE FILED WITH THE COUNTY.

Evidence of Annual Assessment Work or a Notice of Intention to Hold must be filed each calendar year following the calendar year in which the Claim/site was located.

ALL CLAIMS LISTED ON A SINGLE AFFIDAVIT MUST BE CONTIGUOUS.

1. State of Arizona, County of Pima ss:
2. I, (Name) JOHN D. REDDOCH
3. Reside at (Address) 3237 E. HOLLIDAY ST.
City TUCSON County Pima State AZ Zip 85706

being duly sworn, deposes and says that he/she is a citizen of the United States, more than eighteen years of age, that all of the facts set forth in this affidavit/notice, subject to the provisions and penalties of 18 USC 1001 pertaining to the filing of false, fictitious, or fraudulent statements with the United States, are true and correct according to the best of my knowledge, information and belief.

4. Owner's Name and Address (If not shown in items 1-3 above) CHECK HERE IF THIS IS A CHANGE OF ADDRESS

5. That I am personally acquainted with the mining claim(s). The work and improvements were made by and at the expense of the owner(s) of said claim(s). Said contiguous group of claims, listed on the reverse side of this document, are situated in the GREATER VILL Mining District, PIMA County, Arizona

6. That between the dates starting at 12 o'clock noon on September 1, 19 95 and ending at 12 o'clock noon on September 1, 19 96 at least \$ 2850.00/100 dollars worth of work and improvements were done and performed upon said claim(s) or upon one or more of a contiguous group of claims for the benefit of all, or wholly or partly outside of a contiguous group of claims for the benefit of all, not including the location work.

7. That the following persons were employed to perform the work and improvements described herein: NONE

8. That the work and improvements performed were: HOLES DUG FOR MINERAL TESTING. CLEAN UP TRASH DUMPED BY UNKNOWN PERSONS. ROCKS PLACED ON BANK TO PREVENT EROSION.

9. Dated July 26 Signature John D. Reddoch
SUBSCRIBED AND SWORN TO before me, a Notary Public, this 26th day of July 19 96
by JOHN D. REDDOCH

Notary Public William F. [Signature]
MY COMMISSION EXPIRES My Commission Expires July 31, 1998

For BLM Use Only

This form is for the purpose of complying with the laws of the United States Department of the Interior, Bureau of Land Management and the State of Arizona pertaining to assessment work and/or a notice of intention to hold. 30 USC 28, 43 CFR 3833.2, ARS 27-208. Subject to Paperwork Reduction Act and Privacy Act statements available at the BLM AZ State Office. The form is not copyrighted. It may be reproduced without restriction.

ENTERED IN COMPUTER

8/21/96 MAJ
SP

If the claims/sites have consecutive BLM #'s and are in the same Township, Range and Section(s) they may be listed as follows:

SAMPLE 1-10 A MC 19640-49 Dkt/Pg # 1025/1-10 (or) 4N 20W 36
 RECORDING # 9106173-82

CLAIM/SITE NAME	SERIAL NUMBER	Dkt/Pg or Recording # of ORIGINAL LOCATION NOTICEI	TWN SHP	RNG	SEC(S)
1. FRIENDSHIP	A MC 331449	Dkt. 9855 P. 2101 94157780 16:31:00	19S.	16E.	28
2. FANTASTIC	A MC 335768	Dkt. 10150 P. 382 500. 94157605	19S.	15E.	36
3.	A MC				
4.	A MC				
5.	A MC				
6.	A MC				
7.	A MC				
8.	A MC				
9.	A MC				
10.	A MC				
11.	A MC				
12.	A MC				
13.	A MC				
14.	A MC				
15.	A MC				
16.	A MC				
17.	A MC				
18.	A MC				
19.	A MC				
20.	A MC				
21.	A MC				
22.	A MC				
23.	A MC				
24.	A MC				
25.	A MC				
26.	A MC				
27.	A MC				
28.	A MC				
29.	A MC				
30.	A MC				

FILE WITH: Bureau of Land Management, 3707 North 7th Street, P. O. Box 16563, Phoenix, Arizona, 85011 and the respective county recorder, ON OR BEFORE DECEMBER 30th (NOT THE 31st). BLM REQUIRES A \$5.00 NONREFUNDABLE SERVICE CHARGE FOR EACH MINING CLAIM, MILL SITE OR TUNNEL SITE. ANNUAL FILINGS THAT ARE NOT ACCOMPANIED BY PROPER SERVICE CHARGES WILL BE RETURNED WITHOUT FURTHER ACTION BY BLM.

UNITED STATES
DEPARTMENT OF THE INTERIOR
BUREAU OF LAND MANAGEMENT

RECEIPT AND ACCOUNTING ADVICE

NO. **2228258**

TC/AZ

08/30/96

Subject: AFFIDAVITS OF ASSESSMENT WORK - 3

2 102 12

15.00

Applicant:

JOHN D REDDOCH
3237 E HOLLIDAY
TULSON AZ 85706

Remitter: SAME AS OK 732

Assignor:

LEASE MANAGEMENT DATA										
<input type="checkbox"/> NEW <input type="checkbox"/> UPDATE <input type="checkbox"/> PAYMENT										
ORIGINAL SERIAL NO.	ASG.	TYPE	ST.	CTY.	FUND SYMBOL			ACRES/UNITS	RATE	
GHC 331449, ET AL										
AMOUNT	ANV. DATE	EXP. DATE	BILL CYC.	S/C	DISTRICT	NEXT BILL	MISC. DATA	U of M	ACTUAL UNITS	
ASSIGNMENT SERIAL NO.	ASG.	TYPE	ST.	CTY.	FUND SYMBOL			ACRES/UNITS	RATE	
AMOUNT	ANV. DATE	EXP. DATE	BILL CYC.	S/C	DISTRICT	NEXT BILL	MISC. DATA	U of M	ACTUAL UNITS	

APPLY REMITTANCE			
ACTION	FUND SYMBOL	CTY.	AMOUNT
FILING FEE			
RENTAL			
UNEARNED			
REFUND			
TOTAL			
AMOUNT DUE			

Remarks:

BY: _____ DATE: _____

Lease in Escrow?
 KGS?
 Auto Escalates?
 Auto Renew?

Of Interest?
 Operating Rights?
 Operator
 Bond Filed?

FOR MMS USE ONLY		
BILLEE		FOREST REFUGE
NUMBER		
OCS SECTION		
CODE		

F. ANN RODRIGUEZ, RECORDER
RECORDED BY: DDA
DEPUTY RECORDER
1969 ROOE



DOCKET: 10358
PAGE: 851
NO. OF PAGES: 4
SEQUENCE: 96138739
08/14/96
AFFPL 14:17:00

W
JOHN D REDDOCH
3237 E HOLLIDAY ST
TUCSON AZ 85706

MAIL
AMOUNT PAID \$ 15.00

JOHN D. REDDOCH
3237 E. Holliday St
Tucson, ARIZONA
85706
Telephone # (520)-889-1302

AME 331449
335768

ARIZONA
STATE OFFICE
PHOENIX, ARIZONA

Aug 20 10 10 AM '96

RECEIVED
BUREAU OF
LAND MANAGEMENT

- AFFIDAVIT OF PERFORMANCE OF ANNUAL WORK**
Also fill in ITEMS 1 through 9 and the reverse side of this document.
- NOTICE OF INTENTION TO HOLD**
I intend to hold the claim(s) /site(s) listed on the reverse side of this document for the calendar year 19 97. Also fill in ITEMS 1 through 4 and ITEM 9.

NOTICES OF INTENTION TO HOLD ARE FOR MILL SITES AND TUNNEL SITES OR FOR MINING CLAIMS WHEN ASSESSMENT WORK HAS NOT BEEN DONE, REGARDLESS OF WHETHER THE ANNUAL ASSESSMENT HAS BEEN SUSPENDED, DEFERRED, OR NOT YET ACCRUED. THE FILING OF A NOTICE OF INTENTION TO HOLD SHALL NOT RELIEVE THE OWNER OF COMPLYING WITH FEDERAL AND STATE LAWS PERTAINING TO THE PERFORMANCE OF ANNUAL ASSESSMENT WORK. NOTICES OF INTENTION TO HOLD FOR MILL SITES OR TUNNEL SITES NEED NOT BE COUNTY RECORDED. FOR MINING CLAIMS THE FORM FILED WITH BLM MUST BE IDENTICAL TO THE ONE THAT WAS OR WILL BE FILED WITH THE COUNTY.

Evidence of Annual Assessment Work or a Notice of Intention to Hold must be filed each calendar year following the calendar year in which the Claim/site was located.

ALL CLAIMS LISTED ON A SINGLE AFFIDAVIT MUST BE CONTIGUOUS.

1. State of Arizona, County of Pima ss:
 2. I, (Name) JOHN D. REDDOCH
 3. Reside at (Address) 3237 E. Holliday St.
 City TUCSON County Pima State AZ Zip 85706

being duly sworn, deposes and says that he/she is a citizen of the United States, more than eighteen years of age, that all of the facts set forth in this affidavit/notice, subject to the provisions and penalties of 18 USC 1001 pertaining to the filing of false, fictitious, or fraudulent statements with the United States, are true and correct according to the best of my knowledge, information and belief.

4. Owner's Name and Address (If not shown in items 1-3 above) CHECK HERE IF THIS IS A CHANGE OF ADDRESS

5. That I am personally acquainted with the mining claim(s). The work and improvements were made by and at the expense of the owner(s) of said claim(s). Said contiguous group of claims, listed on the reverse side of this document, are situated in the GREATERVILLE Mining District, PIMA County, Arizona

6. That between the dates starting at 12 o'clock noon on September 1, 19 95 and ending at 12 o'clock noon on September 1, 19 96 at least \$ 2850.00/100 dollars worth of work and improvements were done and performed upon said claim(s) or upon one or more of a contiguous group of claims for the benefit of all, or wholly or partly outside of a contiguous group of claims for the benefit of all, not including the location work.

7. That the following persons were employed to perform the work and improvements described herein: NONE

8. That the work and improvements performed were: HOLES DUG FOR MINERAL TESTING, CLEAN UP TRASH DUMPED BY UNKNOWN PERSON'S. ROCKS PLACED ON BANK TO PREVENT EROSION.

9. Dated July 26 Signature John D. Reddoch
 SUBSCRIBED AND SWORN TO before me, a Notary Public, this 26th day of July 19 96
 by JOHN D. REDDOCH
 Notary Public [Signature]
 MY COMMISSION EXPIRES July 31, 1998

For BLM Use Only

This form is for the purpose of complying with the laws of the United States Department of the Interior, Bureau of Land Management and the State of Arizona pertaining to assessment work and/or a notice of intention to hold. 30 USC 28, 43 CFR 3833.2, ARS 27-208. Subject to Paperwork Reduction Act and Privacy Act statements available at the BLM AZ State Office. The form is not copyrighted. It may be reproduced without restriction.

ENTERED IN COMPUTER

8/21/96 [Signature]

[Signature]

If the claims/sites have consecutive BLM #'s and are in the same Township, Range and Section(s) they may be listed as follows:

SAMPLE 1-10 A MC 19640-49 Dkt/Pg # 1025/1-10 (or) 4N 20W 36
 RECORDING # 9106173-82

CLAIM/SITE NAME	SERIAL NUMBER	Dkt/Pg or Recording # of ORIGINAL LOCATION NOTICEI	TWN SHP	RNG	SEC(S)
1. FRIENDSHIP	A MC 331449	Dkt. 9855 P. 2101 94157780 16:31:00	19S	16E	28
2. FANTASTIC	A MC 335768	Dkt. 10150 P. 382 550.95157605	19S	15E	36
3.	A MC				
4.	A MC				
5.	A MC				
6.	A MC				
7.	A MC				
8.	A MC				
9.	A MC				
10.	A MC				
11.	A MC				
12.	A MC				
13.	A MC				
14.	A MC				
15.	A MC				
16.	A MC				
17.	A MC				
18.	A MC				
19.	A MC				
20.	A MC				
21.	A MC				
22.	A MC				
23.	A MC				
24.	A MC				
25.	A MC				
26.	A MC				
27.	A MC				
28.	A MC				
29.	A MC				
30.	A MC				

FILE WITH: Bureau of Land Management, 3707 North 7th Street, P. O. Box 16563, Phoenix, Arizona, 85011 and the respective county recorder, ON OR BEFORE DECEMBER 30th (NOT THE 31st). BLM REQUIRES A \$5.00 NONREFUNDABLE SERVICE CHARGE FOR EACH MINING CLAIM, MILL SITE OR TUNNEL SITE. ANNUAL FILINGS THAT ARE NOT ACCOMPANIED BY PROPER SERVICE CHARGES WILL BE RETURNED WITHOUT FURTHER ACTION BY BLM.

UNITED STATES
DEPARTMENT OF THE INTERIOR
BUREAU OF LAND MANAGEMENT

RECEIPT AND ACCOUNTING ADVICE

NO. **2228258**

04

TC/AZ

08/20/96

Subject: AFFIDAVITS OF ASSESMENT WORK - 3

2 102 12

15.00

Applicant:
JOHN D REDDOCH
3237 E HOLLADAY
TUCSON AZ 85706

Remitter: SAME AS CK 732

Assignor:

LEASE MANAGEMENT DATA									
<input type="checkbox"/> NEW <input type="checkbox"/> UPDATE <input type="checkbox"/> PAYMENT									
ORIGINAL SERIAL NO.	ASG.	TYPE	ST.	CTY.	FUND SYMBOL			ACRES/UNITS	RATE
AMC 331449, ET AL									
AMOUNT	ANV. DATE	EXP. DATE	BILL CYC.	S/C	DISTRICT	NEXT BILL	MISC. DATA	U of M	ACTUAL UNITS
ASSIGNMENT SERIAL NO.	ASG.	TYPE	ST.	CTY.	FUND SYMBOL			ACRES/UNITS	RATE
AMOUNT	ANV. DATE	EXP. DATE	BILL CYC.	S/C	DISTRICT	NEXT BILL	MISC. DATA	U of M	ACTUAL UNITS

APPLY REMITTANCE				Remarks:
ACTION	FUND SYMBOL	CTY.	AMOUNT	
FILING FEE				
RENTAL				
UNEARNED				
REFUND				
TOTAL				
AMOUNT DUE				
BY: _____ DATE: _____				

<input type="checkbox"/> Lease in Escrow?	Of Interest? Operating Rights? Operator Bond Filed?	FOR MMS USE ONLY	
<input type="checkbox"/> KGS?		BILLEE	FOREST REFUGE
<input type="checkbox"/> Auto Escalates?		NUMBER	
<input type="checkbox"/> Auto Renew?		OCS SECTION	
		CODE	

NOTICE!!

These documents have been scanned!

Do not place un-scanned documents beneath this notice!

Do not remove this notice from this file!

GPO Jacket No. 560-102
Print Order 61540
Rise Business Services, LLC
Job=AZ15 7/15/2019



Box Number= AZ15164



Claim Begin-End: AMC335768-AMC335769

5 Miscellaneous



AZ15164-8

AMC335259-AMC337099

316240 329246 35987 318385
 348413 330272 100714 302602
 350309 331449 324198 338375
 350311 333855 325932 344626
 350128 332360 344407 327542
 350285 335768 ARIZONA 333387 335192
 350282 338212 337776 343403
 350330

RECEIVED
 ENGINEER'S
 LARGE PRINTING SERVICE
 Aug 28 9 14 AM
 ASSESSMENT

CLAIM NAME	AMC#	CLAIM OWNER	ASSESSMENT YR PD FOR
1) Yahoo #2	35987	William Cimino	1999
2) Yahoo #4	100714	P.O. Box 416 Morristown, AZ 85342	1999
3) Golden Dreams #A	324198	John Simpson, ET AL	1999
4) #1 King Mining	325932	18230 N. 32 Lane Phoenix, AZ 85023	1999
5) Wandering Star	344407	Scott Homan ET AL 9492 E. Caldwell Drive Tucson, Az. 85747	1999
6) Gold Spur #1	318388	Richard & Cora Moore 1613 E. Portola Ave. Santa Ana, CA 92701	1999
7) Big Four #1	302602	Tom Tierney	1999
8) Big Four #2	302603	P.O. Box 1415	1999
9) Big Four #3	302604	Sierra Vista, AZ 85636	1999
10) Lost Dutchman	190993	Lost Dutchman Mining Assn. 43445 Business Park Drive #113 Temecula, CA 92590	1999
11) Az Au #1	338375	Gold Prospectors Assn of Amer.	1999
12) Az Au #2	338376	P.O. Box 891509 Temecula, CA 92589-1509	1999
13) Lucky 13	344626	Bob Wilke, ET AL 8711 W Sierra Vista Drive Glendale, AZ 85305	1999

VERIFIED
 JB 10/6/98

ENTERED IN COMPUTER
 9/11/98
 JB

ARIZONA (con't)

ARIZONA
STATE OF
PHOENIX, ARIZONA

Aug 28 9 14 AM '98

RECEIVED
BUREAU OF
CLAIM MANAGEMENT

<u>CLAIM NAME</u>	<u>AMC#</u>	<u>CLAIM OWNER</u>	<u>ASSESSMENT YR PD FOR</u>
14) Bahde #10	327542	Clarence Bahde, ET AL	1999
15) Bahde #11	329246	306 Lakeview	1999
16) Bahde #12	329247	Boulder City, NV 89005	1999
17) Bahde #13	329248		1999
18) Bahde #14	329249		1999
19) Bahde #17	330272		1999
20) Bahde #18	330273		1999
21) Friendship	331449	John Reddoch, ET AL	1999
22) Lucky Strike	333855	3237 E Holliday Street	1999
23) R Double J	332360	Tucson, AZ 85706	1999
24) Fantastic	335768		1999
25) Golden Tattoo	333387		1999
26) Firehouse	335192	James D. Riddenhour, Sr	1999
27) Soldier Boy	343903	3914 N. Hawes	1999
28) Double JJ	343904	Mesa, AZ 85207	1999
29) Gorbett Association	337776	Gordon Howcroft, ET AL 19542 Apache Road Bend, OR 97702	1999
30) Think It Has	338212	Gilbert Binns, ET AL Box 9000-1578 Quartzsite, AZ 85346	1999
31) Sugar Rock 1	316240	William E. Mayer P.O. Box 202 Ehrenberg, AZ. 85334-0202	1999

VERIFIED

SP 10/6/98

ENTERED IN COMPUTER

L 9/11/98

ARIZONA
STATE OF DEPT.
GENERAL INVESTIGATIVE

RECEIVED
BUREAU OF
INVESTIGATION
28 9 14 AM '99

ARIZONA (CON'T)

32)	Abracadabra-1-4	348413	Kent Reed ET AL	1999
33)		348414	3426 W. Glen Rosa	
34)		348415	Phoenix, AZ. 85023	
35)		348416		
36)	Abracadabra 5-6	350128	Alaric M Woodward ET AL	1999
37)		350129	2644 W. San Miguel Phoenix, AZ. 85017	
38)	Abracadabra 7	350130	John Albanese ET AL	1999
			3856 W. Country Gables Dr. Phoenix, AZ. 85027	
39)	Abracadabra 9	350282	George James ET AL	1999
			8569 E. Modlock Dr. Glendale, AZ. 85305	
40)	Abracadabra 10	350131	Mary Briggs ET AL	1999
			2139 W. Elm Phoenix, Az. 85015	
41)	Abracadabra 11	350132	George James ET AL	1999
			8569 E. Modlock Dr. Glendale, AZ. 85305	
42)	Abracadabra 12	350133	Mary Briggs ET AL	1999
			2139 W. Elm Phoenix, AZ. 85015	
43)	Abracadabra 13	350134	John Abanese ET AL	1999
44)		350135	3856 W. Country Gables	
45)		350136	Phoenix, AZ. 85023	
46)	Abracadabra 16	350137	Mary Briggs ET AL	1999
47)		350138	2139 W Elm Phoenix, AZ. 85015	
48)	Abracadabra 18	350139	Chris Zollinger ET AL	1999
			18812 N. 19 th Dr. Phoenix, AZ. 85027	

VERIFIED
10/6/98 SB

ENTERED IN COMPUTER
9/11/98

RECEIVED
BUREAU OF
INVESTIGATION
Aug 28 9 14 AM '99

ARIZONA (CON'T)

49)	Abracadabra	19	350140	Mary Briggs ET AL 2139 W. Elm Phoenix, AZ. 85015	1999
50)	Abracadabra	20	350141	Chris Zollinger ET AL 18812 N. 19 th Dr. Phoenix, AZ. 85027	1999
51)	Abracadabra	21	350142	Ron Irvine ET AL 7108 W. Mulberry Phoenix, AZ. 85033	1999
52)	Bonanza	1	350330	Ron Irvine ET AL 7108 W. Irvine Phoenix, AZ. 85033	1999
53)	Calamity	1	350143	Jeanne B. Spinella ET AL 1747 E. Northern Ave. #150 Phoenix, AZ. 85020	1999
54)	Calamity	2	350144	Terry Huff ET AL 15860 N. 61 st St. Scottsdale, AZ. 85254	1999
55)	Calamity	3	350285	Ron Irvine ET AL	1999
56)	Calamity	4	350286	7108 W. Irvine	
57)	Calamity	5	350309	Phoenix, AZ. 85033	
58)	Calamity	8	350310	Bruce Austin ET AL	1999
59)	Calamity	9	350311	1714 W. Stottler Dr. Chandler, AZ. 85224	

VERIFIED
SB 10/6/98

9/11/98

SEARCHED
SERIALIZED
INDEXED

Aug 20 3 14 AM '99

LA
10/16/98
11

GOLD PROSPECTORS ASSN. OF AMERICA THE OUTDOOR CHANNEL

16224

B.M. - Arizona Claims

Aug 20 9 14 AM '99

RECEIVED
BUREAU OF
LAND MANAGEMENT

STATE OF ARIZONA
BUREAU OF LAND MANAGEMENT

12	295.0
08	5.0

UNITED STATES DEPARTMENT OF THE INTERIOR
BUREAU OF LAND MANAGEMENT
ARIZONA STATE OFFICE

Memorandum

To: Case File AMC 35987 et al

From: Dorie Morrison, LLE

Subject: Documentation of Telephone Conversation

Name of Person Contacted: Kenny Rucker (Gold Prospector)

Telephone Number of Person Contacted: 909-699-4749 Ext 121

Date of Contact: 9/9/98 1-800-551-9707 121

Summary: Cost estimate # 244 3335 9/2/98. listed

Pol 59. With 8 claim suspensions. This
can not be Pol - now then 10 claim
controlled.

MN Rucker said \$300 was for 3 claims crossed
by early mailing. Costs called to tell him he
was \$300 short. This is new list of all
claims including the three not counted
earlier.

Dorie Morrison

UNITED STATES
DEPARTMENT OF THE INTERIOR
BUREAU OF LAND MANAGEMENT

RECEIPT AND ACCOUNTING ADVICE

NO. 2443335 04

Subject: *Maintenance Fee*
~~AFFIDAVITS OF ASSESSMENT WORK - 57~~

Applicant:
GOLD PROSPECTORS ASSOC
THE OUTDOOR CHANNEL
BOX 891509
TEMECULA CA 92589

3 Claims

TC/AZ 09/02/98
6 12 *300.00*
6 08 *295.00*
5.00

Shown to change to maintenance fee.

CK 16224
Remitter: 909 699-4749

Assignor:

LEASE MANAGEMENT DATA NEW UPDATE PAYMENT

ORIGINAL SERIAL NO.	ASG.	TYPE	ST.	CTY.	FUND SYMBOL	ACRES/UNITS	RATE
ANC 35987, ET AL							

AMOUNT	ANV. DATE	EXP. DATE	BILL CYC.	S/C	DISTRICT	NEXT BILL	MISC. DATA	U of M	ACTUAL UNITS

ASSIGNMENT SERIAL NO.	ASG.	TYPE	ST.	CTY.	FUND SYMBOL	ACRES/UNITS	RATE

AMOUNT	ANV. DATE	EXP. DATE	BILL CYC.	S/C	DISTRICT	NEXT BILL	MISC. DATA	U of M	ACTUAL UNITS

APPLY REMITTANCE

ACTION	FUND SYMBOL	CTY.	AMOUNT
FILING FEE			
RENTAL			
UNEARNED			
REFUND			
TOTAL			
AMOUNT DUE			

Remarks:

used
302602
302603
302604
for this receipt

BY:

DATE:

Lease in Escrow?
 KGS? Of Interest?
 Auto Escalates? Operating Rights?
 Auto Renew? Operator
Bond Filed?

FOR MMS USE ONLY

BILLEE NUMBER	FOREST REFUGE
OCS SECTION CODE	

UNITED STATES
DEPARTMENT OF THE INTERIOR
BUREAU OF LAND MANAGEMENT

RECEIPT AND ACCOUNTING ADVICE

NO. 2443450 04

TC/AZ

09/11/98

Subject: CLAIM MAINTENANCE FEE 1999 - 55

2 1 13

5,600.00

Applicant:


GOLD PROSPECTORS
43445 BUSINESS PARK DR #113
TENEUCULA CA 92590

CK 18716

Remitter: 909 599-4749

Assignor:

LEASE MANAGEMENT DATA										
<input type="checkbox"/> NEW <input type="checkbox"/> UPDATE <input type="checkbox"/> PAYMENT										
ORIGINAL SERIAL NO.	ASG.	TYPE	ST.	CTY.	FUND SYMBOL			ACRES/UNITS	RATE	
AWC 05987, ET AL										
AMOUNT	ANV. DATE	EXP. DATE	BILL CYC.	S/C	DISTRICT	NEXT BILL	MISC. DATA	U of M	ACTUAL UNITS	
ASSIGNMENT SERIAL NO.	ASG.	TYPE	ST.	CTY.	FUND SYMBOL			ACRES/UNITS	RATE	
AMOUNT	ANV. DATE	EXP. DATE	BILL CYC.	S/C	DISTRICT	NEXT BILL	MISC. DATA	U of M	ACTUAL UNITS	
APPLY REMITTANCE										
ACTION	FUND SYMBOL	CTY.	AMOUNT							
FILING FEE										
RENTAL										
UNEARNED										
REFUND										
TOTAL										
AMOUNT DUE										
Remarks: <i>Date has copy of claims. JMC 9/11/98</i>										
BY: _____ DATE: _____										
<input type="checkbox"/> Lease in Escrow? <input type="checkbox"/> KGS? Of Interest? <input type="checkbox"/> Auto Escalates? Operating Rights? <input type="checkbox"/> Auto Renew? Operator Bond Filed?										
FOR MMS USE ONLY										
BILLEE					FOREST REFUGE					
NUMBER										
OCS SECTION										
CODE										



331449, 332360
333387, 333855
335768



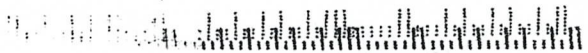
Mail this postcard to businesses and people who send you mail.

BUREAU OF LAND MANAGEMENT
Name

ARIZONA STATE OFFICE
If Applicable, Name of Business

222 N CENTRAL AVE
Complete Street Address or PO Box or Rural Route and RR Box

PHOENIX AZ 85004-2203
City or Post Office State ZIP or ZIP+4 Code



Mail this postcard to businesses and people who send you mail.

Please send mail to new address beginning: 1071497
Month Day Year

TREMELICK, BOB
My Name (Last name, first name, middle initial)

OLD Address
6899 E BROADWAY BLVD
Complete Street Address or PO Box or Rural Route and RR Box
TUCSON City or Post Office | AZ State | 85710-2888 Apt./Suite # ZIP or ZIP+4 Code

NEW Address
6001 E PIMA ST
Complete Street Address or PO Box or Rural Route and RR Box
TUCSON City or Post Office | AZ State | 85712 Apt./Suite # ZIP or ZIP+4 Code

520-733-9532 Telephone Number (Optional) | FAX 520 319-2100

Account Number (if applicable)

Signature [Signature] | 107107127 Today's Date: Month Day Year

A-1589 charge made 2/9/98 J.

OFFICIAL FILE COPY:

CF

SDREAD

DIV

BRANCH

AUTHOR

3800 (933) JAB
A MC 335768

MOB
2/7/96
2-7-96
JAB

FEB 07 1996

Mr. Robert Tremethick
6899 East Broadway Boulevard
Tucson, AZ 85710

Dear Mr. Tremthick:

The enclosed list identifies the serial numbers that have been assigned to each of your mining claim location notices received by this office on October 30, 1995.

The regulations require you to identify the claim name and A MC serial number of each claim, and the claimant's name and address on all future documents and correspondence filed with the Bureau of Land Management (BLM).

This acknowledgment does not verify that your claims have been located on lands open to mineral entry or are encumbered by rights of other mining claimants. Only those mining claims that are entirely located on private or Federal lands that are not open to mineral entry will be officially declared void by a BLM Decision.

Please advise this office of all changes of address, any authorized agents, and transfers of ownership.


Transfers of ownership are governed by 43 CFR 3833.3(a) which states that, "Whenever the owner of an unpatented mining claim, mill site or tunnel site, which has been recorded in accordance with 43 CFR 3833.1, sells, assigns, or otherwise conveys all or any part of his interest in the claim, his transferee shall file in the proper BLM office within 60 days after the completion of the transfer. . ." A service charge of \$5 per claim is required for all transfers.

PLEASE NOTE: Unless you have already paid in advance or will otherwise qualify to be waived from payment, the next annual maintenance fee payment of \$100 for each claim or site, in lieu of assessment, is due on or before August 31, 1996.

By keeping our records current, we will be able to provide better public service. All future correspondence from this office will be sent only to the above name and address unless otherwise instructed.

If any of the information listed on the enclosed is not correct, please notify this office in writing.

Sincerely,



Mary Jo Yoas
Chief, Lands and Minerals
Operations Section

Enclosure

This serves as notification to the following:

Roberta Tremethick

Lonny Ripplinger
615 East Strada Patania
Tucson, AZ 85737

Glenn E. Urschel
9480 North Rancho Verde
Tucson, AZ 85737

Richard Howard
Doreen B. Howard
5445 North Lak-A-Yucca
Tucson, AZ 85743

Gerald Schultz
Mary Schultz
6809 East Hayne Street
Tucson, AZ 85710

John Reddoch
Shirley Reddoch
3237 East Holliday Stret
Tucson, AZ 85706

John Podraza
Beverly Podraza
1 Hillcrest Drive #16
Bisbee, AZ 85603

NOTICE!!

These documents have been scanned!

Do not place un-scanned documents beneath this notice!

Do not remove this notice from this file!

GPO Jacket No. 560-102
Print Order 61540
Rise Business Services, LLC
Job=AZ15 7/15/2019



Box Number= AZ15164



Claim Begin-End: AMC335768-AMC335769

6 Location Notices-Amendments and Supporting Documents



AZ15164-8

AMC335259-AMC337099

MINING CLAIM STATUS REPORT

Lead Serial No. A MC 335768 THROUGH A MC 335769

No. of Lode Claims _____
No. of Placer Claims _____
No. of Association Placer 2
(Not Enough Locators Send Form Ltr.)
No. of Mill Sites _____
No. of Tunnel Sites _____

STATUS CHECKED BY KC
Enter Action Code 669

MTP CHECKED
(Reduced Size Copy Enclosed)

ORCA GEO CHECKED
(Copy Enclosed)

Timely Filed YES NO
Service Charge Correct YES NO
(This is Curable)
Location Fee Correct YES NO
Maintenance Fee Correct YES NO

WILDERNESS (WA) AREA CHECKED
WHICH WA _____

Amount Paid \$ 870.00
Shortage \$ _____ Overage \$ _____
Over-the-Counter Mail _____

Township(s) 19S
Range(s) 15E
Section(s) 36

GENERAL JURISDICTION OF: BLM (or) WHICH NATIONAL FOREST Cocconado

Enter Code 880 On Split Estate Land (Show Type of Patent - SX, PX, SRHE etc)

Enter Code 267 For Stockraising Homestead When Proper Notice Has Been Filed

STATUS

CLAIMS PARTIALLY VOID: Private Minerals _____ Withdrawn _____ Other _____
N/A

CLAIMS VOID: Private Minerals _____ Withdrawn _____ Other _____
N/A

ADD: DATE RECEIVED, ACTION CODE 482, IN REMARKS: 1995, 1996, 1997, 1998
SPECIAL INSTRUCTIONS FOR DATA INPUT: _____

COMMENTS _____

F. ANN RODRIGUEZ, ORDER
RECORDED BY: GIM
DEPUTY RECORDER
2721 RD34



KET: 10150
PAGE: 382
NO. OF PAGES: 2
SEQUENCE: 95157605
10/17/95
LOCATN 09:02:00
MAIL
AMOUNT PAID \$ 10.00

W
ROBERT TREMETHICK
6899 E BROADWAY BLVD
TUCSON AZ 85710
6899 E. Broadway Blvd
Tucson, AZ. 85710-2808

RECEIVED
BLM
ARIZONA STATE OFFICE

2 13 1995
NOTICE OF LOCATION - PLACER CLAIM

A
HC
335765

To whom it may concern:

- Name of claim FANTASTIC
- Date of location: (date location notice was posted on the claim)
OCTOBER 8, 1995 (month/day/year)
- Description of the discovery monument is as follows: 3' long 4" sq. wood post with short piece of pvc pipe attached containing map.
- This placer mining claim is located on land in the U.S. Public Land Survey. The description of the claim by legal subdivision is as follows: Acres 160 Section 36 Township 19S Range 15E Meridian G&SRB&M Mining District Greaterville County of Pima State of Arizona. If claim is not in the U.S. Public Land Survey, the boundaries of the claim are described as follows:

The discovery monument is located at the point of discovery about: 100 feet west of intersection of USFS Roads #4039 & #163 on #4039. The claim is the NW 1/4 of Section 36. The bearing and distance between the corners of the claim are beginning at the Center of Section 36. Go North 2,640 feet to the Northeast corner, then 2,640 feet in a West direction to the Northwest corner, then 2,640 feet in a South direction to the Southwest corner, then 2,640 feet in a East direction to the Southeast corner, the point of beginning.

5. The undersigned locator(s) have defined the boundaries of the claim are erected at each corner, or nearest accessible points a conspicuous and substantial monument. Each corner monument contains markings to designate the corner and name of the claim.

Signatures of Locator(s)

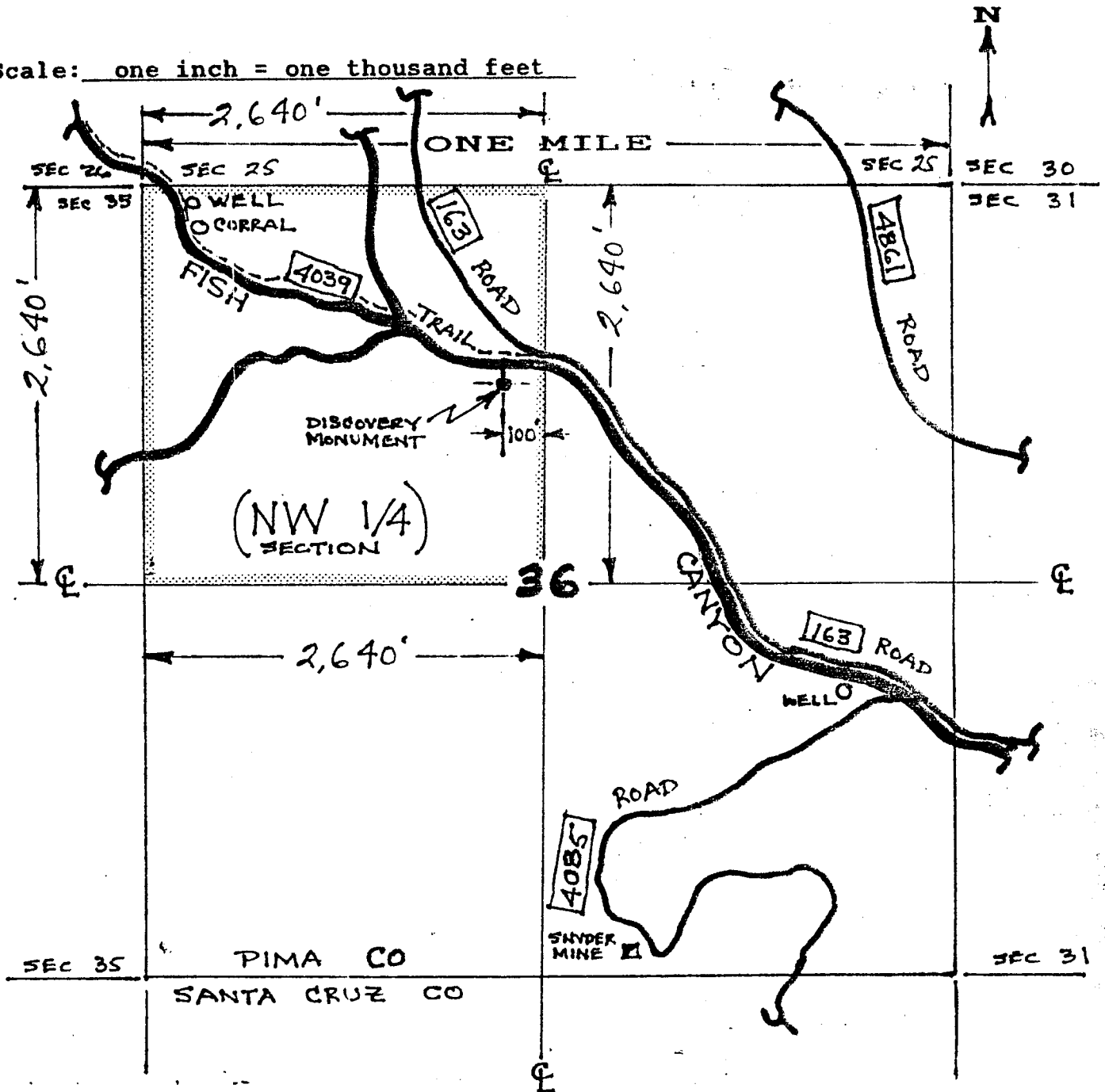
- | | |
|--|---|
| 1. <u>Doreen B. Howard</u> Date <u>10-10-95</u> | 5. <u>John J. Podraza</u> Date <u>10-12-95</u> |
| 2. <u>Richard R. Howard</u> Date <u>10-10-95</u> | 6. <u>Beverly Podraza</u> Date <u>10-12-95</u> |
| 3. <u>John D. Reddoch</u> Date <u>10-9-95</u> | 7. <u>John Podraza</u> Date <u>10-15-95</u> |
| 4. <u>Shirley Reddoch</u> Date <u>10-9-95</u> | 8. <u>Roberta Tremethick</u> Date <u>10-17-95</u> |

- Name Robert Tremethick Address 6899 E. Broadway Blvd Tucson AZ 85710
- Name Roberta Tremethick Address 6899 E. Broadway Blvd Tucson AZ 85710
- Name John Reddoch Address 3237 E. Holliday St, Tucson AZ 85706
- Name Shirley Reddoch Address 3237 E. Holliday St, Tucson AZ 85706
- Name John Podraza Address 1 Hillcrest Dr Apt 16 Bisbee AZ 85603
- Name Beverly Podraza Address 1 Hillcrest Dr Apt 16 Bisbee AZ 85603
- Name Richard Howard Address 5445 N. Lak-A-Yucca, Tucson AZ 85743
- Name Doreen B. Howard Address 5445 N. Lak-A-Yucca, Tucson AZ 85743

MAP OF PLACER MINING CLAIM

1. Name of claim is FANTASTIC
2. The below map depicts this placer claim that is located in Section 36, Township 19S, Range 15E, G&SRB&M, PIMA county, Arizona.
3. The type of corner and location monuments used are: 3' long (4") sq. wood post with a short piece of pvc pipe attached containing map.
4. The bearings and distances in degrees and feet between claim corners are as depicted on the map herein.

Scale: one inch = one thousand feet



F. ANN RODRIGUEZ RECORDER
RECORDED BY: GIM
DEPUTY RECORDER
2721 RD34



BOOKET: 10151
PAGE: 1391
NO. OF PAGES: 2
SEQUENCE: 95158973
10/18/95
LOCATN 14:43:00
MAIL
AMOUNT PAID \$ 10.00

W
TOBERT TREMETHICK
6899 E BROADWAY BLVD

TUCSON AZ 85710
6899 E. Broadway Blvd
Tucson, AZ. 85710-2808

RECEIVED
BLK
ARIZONA STATE OFFICE

2 NOTICE OF LOCATION - PLACER CLAIM

To whom it may concern:

A HC 335769

1. Name of claim JUBILEE
2. Date of location: (date location notice was posted on the claim)
OCTOBER 14, 1995 (month/day/year)
3. Description of the discovery monument is as follows: 3' long 4" sq. wood post with short piece of pvc pipe attached containing map.
4. This placer mining claim is located on land in the U.S. Public Land Survey. The description of the claim by legal subdivision is as follows: Acres 160 Section 36 Township 19S Range 15E Meridian G&SRB&M Mining District Greaterville County of Pima State of Arizona. If claim is not in the U.S. Public Land Survey, the boundaries of the claim are described as follows:

The discovery monument is located at the point of discovery about: 100 feet east of intersection of USFS Roads #4085 & #163 on #163. The claim is the SE 1/4 of Section 36. The bearing and distance between the corners of the claim are beginning at the Center of Section 36. Go East 2,640 feet to the Northeast corner, then 2,640 feet in a South direction to the Southeast corner, then 2,640 feet in a West direction to the Southwest corner, then 2,640 feet in a North direction to the Northwest corner, the point of beginning.

5. The undersigned locator(s) have defined the boundaries of the claim are erected at each corner, or nearest accessible points a conspicuous and substantial monument. Each corner monument contains markings to designate the corner and name of the claim.

Signatures of Locator(s)

- | | |
|--|--|
| 1. <u>[Signature]</u> Date <u>10-17-95</u> | 5. <u>[Signature]</u> Date <u>10-16-95</u> |
| 2. <u>[Signature]</u> Date <u>10-18-95</u> | 6. <u>[Signature]</u> Date <u>10-16-95</u> |
| 3. <u>[Signature]</u> Date <u>10-15-95</u> | 7. <u>[Signature]</u> Date <u>10-17-95</u> |
| 4. <u>[Signature]</u> Date <u>10-15-95</u> | 8. <u>[Signature]</u> Date <u>10-17-95</u> |

DEAD

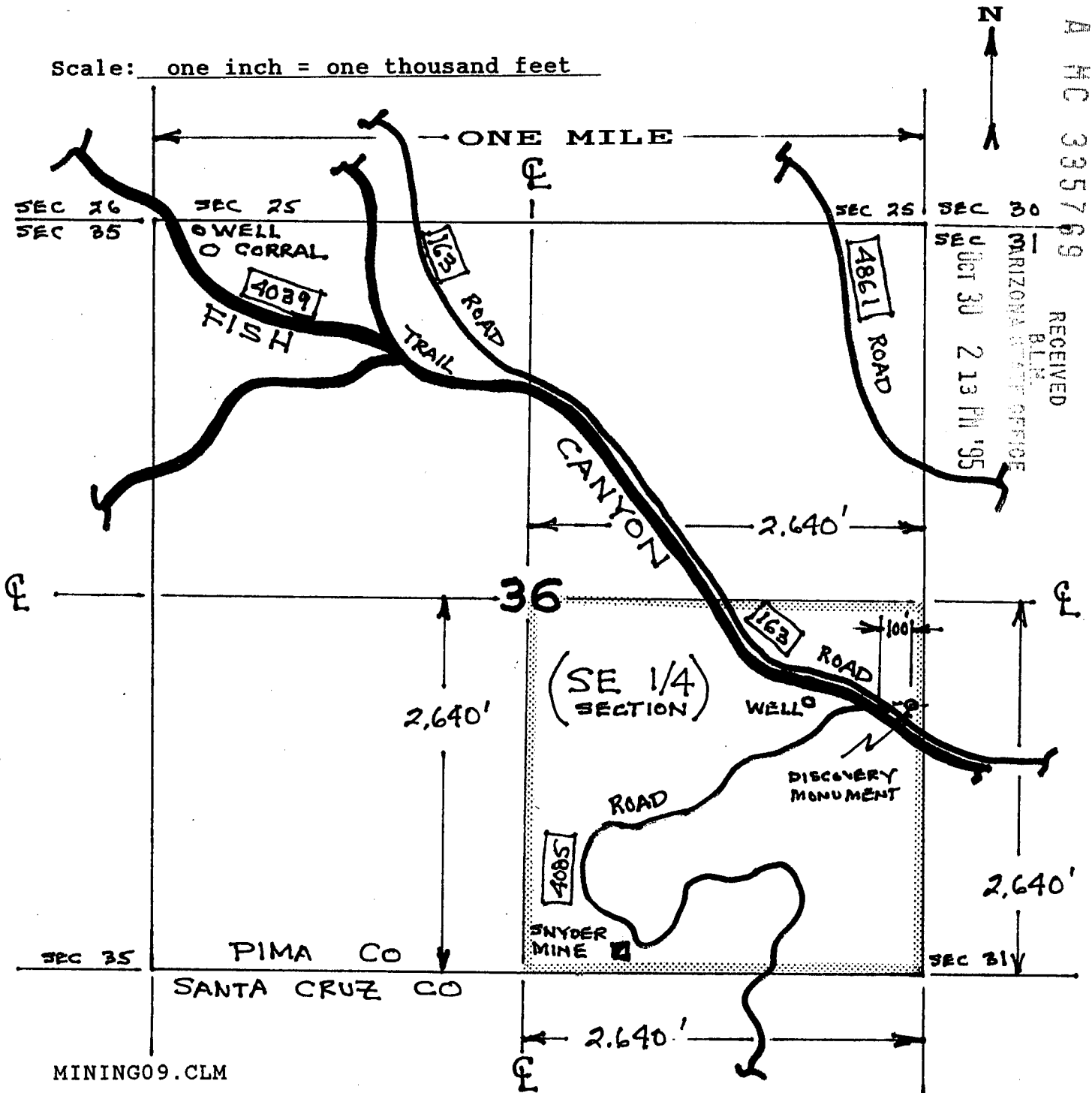
1. Name Robert Tremethick Address 6899 E. Broadway Blvd Tucson AZ 85710
2. Name Roberta Tremethick Address 6899 E. Broadway Blvd Tucson AZ 85710
3. Name Lonny Ripplinger Address 615 E. Strada Patania Tucson AZ 85737
4. Name Glenn E Urschel Address 9480 N. Rancho Verde Tucson AZ 85737
5. Name Richard Howard Address 5445 N. Lak-A-Yucca Tucson AZ 85743
6. Name Doreen B. Howard Address 5445 N. Lak-A-Yucca Tucson AZ 85743
7. Name Gerald Schultz Address 6809 E. Hayne Street Tucson AZ 85710
8. Name Mary Schultz Address 6809 E. Hayne Street Tucson AZ 85710

10151 1391

MAP OF PLACER MINING CLAIM

1. Name of claim is JUBILEE
2. The below map depicts this placer claim that is located in Section 36, Township 19S, Range 15E, G&SRB&M, PIMA county, Arizona.
3. The type of corner and location monuments used are: 3' long (4") sq. wood post with a short piece of pvc pipe attached containing map.
4. The bearings and distances in degrees and feet between claim corners are as depicted on the map herein.

Scale: one inch = one thousand feet



UNITED STATES
DEPARTMENT OF THE INTERIOR
BUREAU OF LAND MANAGEMENT

(Return Address)

State _____ Office _____

OFFICIAL BUSINESS
PENALTY FOR PRIVATE USE, \$300

AN EQUAL OPPORTUNITY EMPLOYER



POSTAGE AND FEES PAID
U.S. DEPARTMENT OF THE INTERIOR
INT-415

BUREAU OF LAND MANAGEMENT
DENVER FEDERAL CENTER
BUILDING 50, SC-610
P.O. BOX 25047
DENVER, COLORADO 80225-0047

FINANCIAL DOCUMENTS
ONLY

- SC-615 = GENERAL ACCOUNTING BRANCH
- SC-616A = DATA CONTROL SECTION
- SC-616B = PAYMENTS SECTION

SC-616A DATA CONTROL SECTION

Deposit Tickets (SF-215) Including Supporting Documents,
e.g., Form 1370-35, 1370-40, etc.

Progress Reports (Form 1681-6)

Payroll Change Forms (FB-315)

Automated Payroll Correction Letters (FB305PP1)

Automated Refunds (Form 1374-1)

Adjustments to Lease (Form 1370-11 & Form 1371-18)

Refund Data Sheet (Form 1374-1) Including
DFS (Form 1310-5) or CDS (Form 1370-35)

Exception in Indirect Cost Rate — Contributed Fund Project
(Form 1681-3A)

SC-615 GENERAL ACCOUNTING BRANCH

Collection Transmittals (Form 1370-8 only) - Enclosed

Debit Vouchers (SF-5515)

Fund Transfers Between Agencies (SF-1081 Collection Refunds)

SIBAC Supporting Documents (Form 1371-23)

Fuel & Oil Issue Record (Form 1520-28)

Motor Vehicle Petroleum Issue Record -
Reimbursable (GSA Form 1374-A)

Emergency Firefighter Payrolls

Journal Vouchers (Form 1310-17 & Form 1370-39)

Unidentified Project Cost Reports (FR-130)

Stores Control Register (Form 1520-6) Including
Document Face Sheet (Form 1310-5)

Receiving Report for Stores (DI-102)

Report of Survey for Stores (DI-103)

Transfer of Property for Stores (DI-104)

Inventory of Property for Stores (DI-106)

Reimbursable Work Project Authorization (Form 1681-3)

SC-616B PAYMENTS SECTION

Travel Advance Requests (SF-1038) - Enclosed

Travel Vouchers (SF-1012) - Enclosed

Travel Authorizations (DI-1020) - Enclosed

Reimbursement Vouchers (SF-1129 Imprest) - Enclosed

Final Salary Clearance (Form 1340-2) - Enclosed

All Payment Invoices

Document Face Sheets for Obligations & Payments (1310-5)

Purchase Orders (Pink & Blue) (OF-347)

Purchase Orders (SF-44)

Advertising Orders (SF-1143)

District Contract Obligations

District Certificate for Contract Payments (1510-10)

Receiving Reports (OF-347)

T.R. Buff copies (SF-1169) including
Documents Face Sheet (1310-5)

GSA FEDSTRIP Obligation Copies (SF-3146)

GSA Self Service Obligations (GSA-831)

Tort Claims (SF-1145)

Seed Test Results

Equipment Order Use Summary & Invoice (1510-18)

Fund Transfers Between Agencies (SF-1081 - Payments)

KC

*** U.S. DEPARTMENT OF THE INTERIOR *** BUREAU OF LAND MANAGEMENT *** ORCA *** GEOGRAPHIC CROSS REFERENCE *** 10/30/95 ***

GEOGRAPHIC STATE: ARIZONA MERIDIAN: 14 TOWNSHIP: 19-0S RANGE: 16-0E

SEC	SUBDIVISION	MTR_X-REFERENCE	NUMBER/TYPE/DISPOSITION/ACRES	PROPRIETOR/INTEREST/RELATIONSHIP
15	NW, NENE, S2SE		CASE: AZA 010779	READING & BATES PETR 100.00000% LESSEE
21	SW, N2SE, SWSE		TYPE: 311111 O&G LSE NONCOMP PUB	
22	S2S2NW, NWSW, NENE, S2NE		DISP: CLOSED 04/19/91	
27	S2		ACRS: 01080.000	
28	ALL		CASE: AZA 010780	READING & BATES PETR 100.00000% LESSEE
33	N2 EXCL 40 AC		TYPE: 311111 O&G LSE NONCOMP PUB	
33	S2S2, S2N2SE		DISP: CLOSED 01/26/87	
34	W2, N2N2NE, SE		ACRS: 01640.000	
3	S2N2, S2		CASE: AZA 016224	ATLANTIC RICHFIELD 100.00000% LESSEE
3	LOT 1-4		TYPE: 311111 O&G LSE NONCOMP PUB	
4	S2NE, SE		DISP: CLOSED 06/01/86	
4	LOT 1, 2		ACRS: 05042.940	
7	E2W2, E2			
7	LOT 1-4			
8	W2NENE, SENENE, W2NE, SENE			
8	W2, SE			
9	N2NE, N2SWNE, SESWNE, SENE			
9	N2NENW, SWNWNW, W2SWNW			
9	S2NESW, W2SW, SESW, SWSE			
9	S2SESE, N2NESE			
9	SESWNW, SWSENW, NWNESW			
10	E2, NW, N2N2SW			
14	N2			
17	NE, N2NW, W2E2SWNW, NWSWNW			
17	N2SWSWNW, SESWSWNW, NWNWSW			
18	NE, N2N2SE, N2N2NENW			
18	SWNWNENW			
18	LOT 1-3			
18	LOT 4			
19	LOT 1-3			
29	NESE			
30	W2E2NENW, W2NENW			
30	LOT 1			
31	NWSENW, S2SENW, E2SW, SE			
31	LOT 1-4			
32	S2S2, E2NE			
4	S2NW, SW	14 18-0S 15-0E	CASE: AZA 018613AF	FS REGION 3 100.00000% ADMIN MGT ENT
4	LOT 3, 4	14 18-0S 16-0E	TYPE: 220200 EX-FS SEC 206, FLPM	
5	S2N2, S2	14 19-0S 15-0E	DISP: CLOSED 01/13/87	
5	LOT 1-4		ACRS: 12921.610	
6	SE, S2NE, SENW, E2SW			
6	LOT 1-7			

*** U.S. DEPARTMENT OF THE INTERIOR *** BUREAU OF LAND MANAGEMENT *** ORCA *** GEOGRAPHIC CROSS REFERENCE *** 10/30/95 ***

GEOGRAPHIC STATE: ARIZONA MERIDIAN: 14 TOWNSHIP: 19-0S RANGE: 16-0E

SEC	SUBDIVISION	MTR.	X-REFERENCE	NUMBER/TYPE/DISPOSITION/ACRES	PROPRIETOR/INTEREST/RELATIONSHIP
19	E2	14	6-0N 10-0E	CASE: AZA 018613AP	ANANAX MINING CO 100.00000% OWNER
20	ALL	14	6-0N 27-0E	TYPE: 220200 EX-FS SEC 206, FLPM	
29	N2, SW, NWSE, S2SE	14	7-0N 30-0E	DISP: CLOSED 01/13/87	
30	E2, SENW, E2SW	14	8-0N 5-0E	ACRS: 05485.137	
30	E2E2NENW	14	8-0N 30-0E		
30	LOT 2, 3, 4	14	9-0N 13-0E		
31	NE, NENW	14	9-0N 14-0E		
31	NESENW	14	9-0N 23-0E		
32	W2NE, NW, N2SW, N2SE	14	9-2N 4-0E		
33	N2SW	14	15-0S 18-0E		
33	S2S2NE, N2N2SE	14	15-0S 19-0E		
		14	17-0S 23-0E		
		14	19-0S 14-0E		
		14	19-0S 15-0E		
		14	19-0S 29-0E		
		14	20-0S 14-0E		
		14	23-0N 8-0E		
		14	24-0N 8-0E		
4	S2NW, SW	14	18-0S 15-0E	CASE: AZA 018613FD	FS REGION 3 100.00000% ADMIN MGT ENT
4	LOT 3, 4	14	18-0S 16-0E	TYPE: 220200 EX-FS SEC 206, FLPM	
5	S2N2, S2	14	19-0S 15-0E	DISP: CLOSED 05/28/85	
5	LOT 1-4			ACRS: 12927.230	
6	SE, S2NE, SENW, E2SW				
6	LOT 1-7				
19	E2	14	6-0N 10-0E	CASE: AZA 018613PT	ANANAX MINING CO 100.00000% OWNER
20	ALL	14	6-0N 27-0E	TYPE: 220200 EX-FS SEC 206, FLPM	
29	N2, SW, NWSE, S2SE	14	7-0N 30-0E	DISP: CLOSED 05/28/85	
30	E2, E2E2NENW, SENW, E2SW	14	8-0N 5-0E	ACRS: 05547.037	
30	LOT 2, 3, 4	14	8-0N 30-0E		
31	NE, NENW, NESENW	14	9-0N 13-0E		
32	W2NE, NW, N2SW, N2SE	14	9-0N 14-0E		
33	S2S2NE, N2SW, N2N2SE	14	9-0N 23-0E		
		14	9-2N 4-0E		
		14	15-0S 18-0E		
		14	15-0S 19-0E		
		14	17-0S 23-0E		
		14	19-0S 14-0E		
		14	19-0S 15-0E		
		14	19-0S 29-0E		
		14	20-0S 14-0E		
		14	23-0N 8-0E		
		14	24-0N 8-0E		

*** U.S. DEPARTMENT OF THE INTERIOR *** BUREAU OF LAND MANAGEMENT *** ORCA *** GEOGRAPHIC CROSS REFERENCE *** 10/30/95 ***

GEOGRAPHIC STATE: ARIZONA MERIDIAN: 14 TOWNSHIP: 19-09 RANGE: 16-0E

SEC	SUBDIVISION	MTR	X-REFERENCE	NUMBER/TYPE/DISPOSITION/ACRES	PROPRIETOR/INTEREST/RELATIONSHIP
15	W2SW N OF GREATERVILLE	14	21-09 22-0E	CASE: AZA 023085AP	BLM ARIZONA SO 100.00000% ADMIN MGT ENT
15	RD EXCEPT ONE ACRE			TYPE: 220100 EX-BLM SEC 206, FLP	
16	S2 EXCEPT M&B			DISP: AUTHORIZED 10/07/88	
17	E2E2SWNW, SWSWSWNW, SENW			ACRS: 01364.124	
17	NESW, NENWSW, S2NWSW, SE				
17	EXCEPT M&B				
18	S2NENENW, SENWNENW, S2NENW				
18	SEW, NESW, S2N2SE, S2SE				
18	EXCEPT M&B				
19	E2NW, NESW EXCEPT M&B				
21	NW EXCEPT M&B				
11	ALL	14	18-09 17-0E	CASE: AZA 023254PT	BLM ARIZONA SO 100.00000% ADMIN MGT ENT
12	ALL	14	18-09 18-0E	TYPE: 220100 EX-BLM SEC 206, FLP	
13	ALL	14	19-09 17-0E	DISP: AUTHORIZED 06/08/88	
14	ALL EXCEPT M&B PORTION	14	19-09 18-0E	ACRS: 54851.080	
23	ALL EXCEPT M&B PORTION	14	20-09 17-0E		
24	ALL EXCEPT RANCH PORTION	14	20-09 18-0E		
26	ALL EXCEPT M&B PORTION	14	31-0N 12-0W		
35	N2, SE	14	32-0N 11-0W		
		14	32-0N 12-0W		
		14	32-0N 13-0W		
35	SENE, S2NW, N2SE			CASE: AZA 023428	US WEST COMMUNICATIO 100.00000% HOLDER/BILLEE
				TYPE: 286203 ROW-TEL & TELEG, FL	
				DISP: AUTHORIZED 10/07/91	
				ACRS: 00001.272	
24	SW			CASE: AZA 023458	SRN AZ GER S-H PTRS 100.00000% APPLICANT
				TYPE: 292006 PERMITS SEC 302, FL	
				DISP: CLOSED 09/27/88	
				ACRS: 00160.000	
19	E2	14	19-09 15-0E	CASE: AZA 02355701	FS REGION 3 100.00000% ADMIN MGT ENT
20	ALL			TYPE: 218009 ACQ-FS PL 95-442	
29	N2, SW, W2SE, SESE			DISP: AUTHORIZED 08/09/89	
30	E2, SENW, E2SW			ACRS: 03057.955	
30	E2E2NENW				
30	LOT 2-4				
31	NE, NENW				
31	NESEW				
32	W2NE, NW, N2S2				
33	N2SW				
33	S2S2NE, N2N2SE				

*** U.S. DEPARTMENT OF THE INTERIOR *** BUREAU OF LAND MANAGEMENT *** ORCA *** GEOGRAPHIC CROSS REFERENCE *** 10/30/95 ***

GEOGRAPHIC STATE: ARIZONA MERIDIAN: 14 TOWNSHIP: 19-05 RANGE: 16-DE

SEC	SUBDIVISION	MTR X-REFERENCE	NUMBER/TYPE/DISPOSITION/ACRES	PROPRIETOR/INTEREST/RELATIONSHIP
19	E2	14 19-05 15-DE	CASE: AZA 023557PT TYPE: 220200 EX-FS SEC 206, FLPM DISP: AUTHORIZED 08/09/89 ACRS: 03057.955	FS REGION 3 100.00000% ADMIN MGT ENT
20	ALL			
29	N2, SW, W2SE, SESE			
30	E2, SENW, E2SW			
30	E2E2NENW			
30	LOT 2-4			
31	NE, NENW			
31	NESENW			
32	W2NE, NW, N2S2			
33	N2SW			
33	S2S2NE, N2N2SE			
35	NW, SE		CASE: AZA 023802 TYPE: 281007 ROW-ROADS FEDERAL F DISP: AUTHORIZED 05/04/93 ACRS: 00008.000	FS CORONADO NF 100.00000% HOLDER
35	SE		CASE: AZA 023862 TYPE: 286203 ROW-TEL & TELEG, FL DISP: CLOSED 10/03/91 ACRS: 00000.606	US WEST COMMUNICATIO 100.00000% APPLICANT
1	SWSWNE		CASE: AZA 023891 TYPE: 289001 ROW-OTHER-FLPMA DISP: CLOSED 02/21/92 ACRS: 00000.100	PIMA CO TRANS & FC 100.00000% APPLICANT
1	PART OF SWSWNE		CASE: AZA 023892 TYPE: 289001 ROW-OTHER-FLPMA DISP: CLOSED 02/21/92 ACRS: 00000.100	PIMA CO TRANS & FC 100.00000% APPLICANT
11	NE	14 19-05 17-DE	CASE: AZA 024494 TYPE: 292006 PERMITS SEC 302, FL DISP: AUTHORIZED 01/01/95 ACRS: 00001.000	HINES LENARD 100.00000% PERMITTEE
14	SW			
19	S2S2SE		CASE: AZA 025011 TYPE: 356201 HARDROCK PROSP PMT-- DISP: CLOSED 02/15/95 ACRS: 00260.000	ARIZORA MINING CO 100.00000% LESSEE
30	E2			
30	E2E2NENW			
19	NE		CASE: AZA 025035 TYPE: 356201 HARDROCK PROSP PMT-- DISP: PENDING 01/15/91 ACRS: 00380.000	MONTGOMERY G 100.00000% APPLICANT
29	NWSW, NESW, S2SE			
29	S2SWNW, N2SESW, S2NWSE			

*** U.S. DEPARTMENT OF THE INTERIOR *** BUREAU OF LAND MANAGEMENT *** ORCA *** GEOGRAPHIC CROSS REFERENCE *** 10/30/95 ***

GEOGRAPHIC STATE: ARIZONA MERIDIAN: 14 TOWNSHIP: 19-0S RANGE: 16-0E

SEC	SUBDIVISION	MIR X-REFERENCE	NUMBER/TYPE/DISPOSITION/ACRES	PROPRIETOR/INTEREST/RELATIONSHIP
27 34 34	S2 W2, SE N2N2NE	14 20-0S 16-0E	CASE: AZA 027281FD TYPE: 220200 EX-FS SEC 206, FLPM DISP: CLOSED 03/20/95 ACRS: 01139.040	FS REGION 3 100.00000% ADMIN MGT ENT
15 22 22	NENE, S2SE E2NE, SWNE, NWSW S2S2NW		CASE: AZA 027283FD TYPE: 220200 EX-FS SEC 206, FLPM DISP: CLOSED 12/19/94 ACRS: 00320.000	FS REGION 3 100.00000% ADMIN MGT ENT
24	S2		CASE: AZA 028804 TYPE: 837000 RECREATION USE AUTH DISP: AUTHORIZED 10/22/94 ACRS: 00001.000	BIRD DOG KENNEL CLUB 100.00000% PERMITTEE
15 22 22	NENE, S2SE E2NE, SWNE, NWSW S2S2NW		CASE: AZA 028913FD TYPE: 220200 EX-FS SEC 206, FLPM DISP: PENDING 12/12/94 ACRS: 00320.000	FS REGION 3 100.00000% ADMIN MGT ENT
15 15 27 27	POR W2SW NW SE, N2SW N2S2SW	14 20-0S 16-0E 14 21-0S 18-0E	CASE: AZA 029052FD TYPE: 220200 EX-FS SEC 206, FLPM DISP: PENDING 03/20/95 ACRS: 00968.400	FS REGION 3 100.00000% ADMIN MGT ENT
34 34	W2, SE N2N2NE		CASE: AZA 029119FD TYPE: 220200 EX-FS SEC 206, FLPM DISP: PENDING 05/15/95 ACRS: 00520.000	FS REGION 3 100.00000% ADMIN MGT ENT
18	LOT 3		CASE: AZPHX 0086664 TYPE: 287300 ROW-WATER PLANTS DISP: AUTHORIZED 05/18/06 ACRS: 00002.980	ENZENBERG MAX 100.00000% HOLDER

100

*** U.S. DEPARTMENT OF THE INTERIOR *** BUREAU OF LAND MANAGEMENT *** ORCA *** GEOGRAPHIC CROSS REFERENCE *** 10/30/95 ***

GEOGRAPHIC STATE: ARIZONA MERIDIAN: 14 TOWNSHIP: 19-0S RANGE: 15-0E

SEC	SUBDIVISION	MTR X-REFERENCE	NUMBER/TYPE/DISPOSITION/ACRES	PROPRIETOR/INTEREST/RELATIONSHIP
2	S2N2, S2		CASE: AZA 015682	MGF OIL CORP 100.00000% LESSEE
2	LOT 1-4		TYPE: 311111 O&G LSE NONCOMP PUB	
10	E2		DISP: CLOSED 04/01/86	
13	W2E2, W2		ACRS: 02770.040	
13	LOT 1-4			
15	ALL			
20	NW, E2SW, E2			
*01	SW, W2SE			
*01	LOT 8, 9			
*03	S2NE, SE			
*03	LOT 1, 2			
*11	ALL			
*12	W2E2, W2			
*12	LOT 1-4			
*14	ALL			
*16	NE, N2SE, SESE			
*16	LOT 2-4			
*21	NENE, NWNW, S2N2, S2			
*21	LOT 1, 2			
*22	ALL			
*23	SWNW, NE, S2			
*23	LOT 1-3			
24	W2E2, W2		CASE: AZA 015683	MGF OIL CORP 100.00000% LESSEE
24	LOT 1-4		TYPE: 311111 O&G LSE NONCOMP PUB	
26	ALL		DISP: CLOSED 04/01/86	
28	ALL		ACRS: 04209.930	
31	LOT 1-4			
32	ALL			
34	ALL			
36	ALL			
*25	NWNE, NENW, SESW, W2W2			
*25	LOT 1-6			
*27	ALL			
*29	E2NW, E2			
*31	E2			
*33	ALL			
*35	ALL			
19	NE		CASE: AZA 016940	HOFFMAN JOHN E 50.00000% APPLICANT
20	W2SW		TYPE: 311111 O&G LSE NONCOMP PUB	WILLSON D H 50.00000% APPLICANT
29	W2NW, SW		DISP: CLOSED 06/01/83	
30	N2NE, SENE		ACRS: 00657.750	
30	LOT 1			

* = REJECTED/SEGREGATED/ASSIGNED-OUT

*** U.S. DEPARTMENT OF THE INTERIOR *** BUREAU OF LAND MANAGEMENT *** ORCA *** GEOGRAPHIC CROSS REFERENCE *** 10/30/95 ***

GEOGRAPHIC STATE: ARIZONA MERIDIAN: 14 TOWNSHIP: 19-0S RANGE: 15-0E

SEC	SUBDIVISION	MIR X-REFERENCE		NUMBER/TYPE/DISPOSITION/ACRES	PROPRIETOR/INTEREST/RELATIONSHIP
1	SWNE	14	18-0S 15-0E	CASE: AZA 018613AF	FS REGION 3 100.00000% ADMIN MGT ENT
1	LOT 1-7	14	18-0S 16-0E	TYPE: 220200 EX-FS SEC 206, FLPM	
		14	19-0S 16-0E	DISP: CLOSED 01/13/87	
				ACRS: 12921.610	
25	M1791 MS	14	6-0N 10-0E	CASE: AZA 018613AP	ANAMAX MINING CO 100.00000% OWNER
		14	6-0N 27-0E	TYPE: 220200 EX-FS SEC 206, FLPM	
		14	7-0N 30-0E	DISP: CLOSED 01/13/87	
		14	8-0N 5-0E	ACRS: 05485.137	
		14	8-0N 30-0E		
		14	9-0N 13-0E		
		14	9-0N 14-0E		
		14	9-0N 23-0E		
		14	9-2N 4-0E		
		14	15-0S 18-0E		
		14	15-0S 19-0E		
		14	17-0S 23-0E		
		14	19-0S 14-0E		
		14	19-0S 16-0E		
		14	19-0S 29-0E		
		14	20-0S 14-0E		
		14	23-0N 8-0E		
		14	24-0N 8-0E		
1	SWNE	14	18-0S 15-0E	CASE: AZA 018613FD	FS REGION 3 100.00000% ADMIN MGT ENT
1	LOT 1-7	14	18-0S 16-0E	TYPE: 220200 EX-FS SEC 206, FLPM	
		14	19-0S 16-0E	DISP: CLOSED 05/28/85	
				ACRS: 12937.230	
25	M1791 MS	14	6-0N 10-0E	CASE: AZA 018613PT	ANAMAX MINING CO 100.00000% OWNER
		14	6-0N 27-0E	TYPE: 220200 EX-FS SEC 206, FLPM	
		14	7-0N 30-0E	DISP: CLOSED 05/28/85	
		14	8-0N 5-0E	ACRS: 05547.037	
		14	8-0N 30-0E		
		14	9-0N 13-0E		
		14	9-0N 14-0E		
		14	9-0N 23-0E		
		14	9-2N 4-0E		
		14	15-0S 18-0E		
		14	15-0S 19-0E		
		14	17-0S 23-0E		
		14	19-0S 14-0E		
		14	19-0S 16-0E		
		14	19-0S 29-0E		
		14	20-0S 14-0E		
		14	23-0N 8-0E		
		14	24-0N 8-0E		

*** U.S. DEPARTMENT OF THE INTERIOR *** BUREAU OF LAND MANAGEMENT *** ORCA *** GEOGRAPHIC CROSS REFERENCE *** 10/30/95 ***

GEOGRAPHIC STATE: ARIZONA MERIDIAN: 14 TOWNSHIP: 19-09 RANGE: 15-DE

SEC	SUBDIVISION	MIR	X-REFERENCE	NUMBER/TYPE/DISPOSITION/ACRES	PROPRIETOR/INTEREST/RELATIONSHIP
15	SW			CASE: AZA 022973 TYPE: 272011 SALE-SEC 209 MIN FL DISP: CLOSED 08/24/87 ACRS: 00015.000	MCGIBBON W A 100.00000% APPLICANT
25	M1791 MS	14	19-09 16-DE	CASE: AZA 02355701 TYPE: 218009 ACQ-FS PL 95-442 DISP: AUTHORIZED 08/09/89 ACRS: 03057.955	FS REGION 3 100.00000% ADMIN MGT ENT
25	M1791 MS	14	19-09 16-DE	CASE: AZA 023557PT TYPE: 220200 EX-FS SEC 206, FLPM DISP: AUTHORIZED 08/09/89 ACRS: 03057.955	FS REGION 3 100.00000% ADMIN MGT ENT
3	S2NW, SW	14	17-09 14-DE	CASE: AZA 02370004 TYPE: 221005 EX-ST-SPECIAL ACTS DISP: AUTHORIZED 03/25/91 ACRS: 50390.940	AZ SLD 100.00000% PATENTEE
3	LOT 3-4	14	17-09 15-DE		
4	S2N2, S2	14	18-09 13-DE		
4	LOT 1-4	14	18-09 14-DE		
5	S2N2, S2	14	18-09 15-DE		
5	LOT 1-4	14	19-09 14-DE		
6	S2NE, SE				
6	LOT 1-6				
7	E2				
7	LOT 1-4				
8	ALL				
9	SENE, W2, SE				
10	E2NW, SWNW, SW				
14	N2NW, SENW				
16	LOT 1				
17	NENE, W2E2, W2, SESE				
17	LOT 1-2				
18	E2				
18	LOT 1-4				
19	NE	14	19-09 14-DE	CASE: AZA 02370007 TYPE: 232170 WDL-FS MISCELLANEOU DISP: CLOSED 11/19/88 ACRS: 00001.000	FS CORONADO NF 100.00000% ADMIN MGT ENT
19	LOT 1-4	14	20-09 15-DE		
20	W2SW				
29	W2NW, SW				
30	N2NE, SENE				
30	LOT 1				
19	E2			CASE: AZA 02370009 TYPE: 232170 WDL-FS MISCELLANEOU DISP: AUTHORIZED 11/18/88 ACRS: 00051.040	FS CORONADO NF 100.00000% ADMIN MGT ENT
19	LOT 1-4				
20	SWNW, W2SW				
30	N2NE				

*** U.S. DEPARTMENT OF THE INTERIOR *** BUREAU OF LAND MANAGEMENT *** ORCA *** GEOGRAPHIC CROSS REFERENCE *** 10/30/95 ***

GEOGRAPHIC STATE: ARIZONA MERIDIAN: 14 TOWNSHIP: 19-0S RANGE: 15-0E

SEC	SUBDIVISION	MTB_X-REFERENCE	NUMBER/TYPE/DISPOSITION/ACRES	PROPRIETOR/INTEREST/RELATIONSHIP
19	SE		CASE: AZA 02370010	FS CORONADO NF 100.00000% ADMIN MGT ENT
19	LOT 1-4		TYPE: 232170 MDL-FS MISCELLANEOU DISP: CLOSED 11/19/88 ACRS: 00320.000	
*04	SENE, E2SE	14 18-0S 13-0E	CASE: AZA 023957	US WEST COMMUNICATIO 100.00000% HOLDER/BILLEE
*04	LOT 1	14 18-0S 14-0E	TYPE: 286203 ROW-TEL & TELEG, FL	
*09	SENE, SW	14 18-0S 15-0E	DISP: CLOSED 03/26/92	
*16	NWNW	14 19-0S 14-0E	ACRS: 00019.390	
*16	LOT 1			
*17	SWNE, S2NW, NWSW, SE			
*17	LOT 1, 2			
*18	S2NE, N2SE			
*18	LOT 3			
*04	SWNE, W2SE	14 17-0S 14-0E	CASE: AZA 023967	PIMA CNTY BD SUPV 100.00000% HOLDER
*04	LOT 2	14 18-0S 13-0E	TYPE: 281001 ROW-ROADS	
*09	SENE, NESW, S2SW, NWSE	14 18-0S 14-0E	DISP: AUTHORIZED 09/05/89	
*10	S2NW	14 18-0S 15-0E	ACRS: 00010.000	
*16	NWNW	14 19-0S 14-0E		
*16	LOT 1			
*17	SWNE, S2NW, NWSW			
*17	LOT 1, 2			
*18	S2NE, W2SE			
*18	LOT 2-4			
16	LOT 1	14 17-0S 15-0E	CASE: AZA 023968	FS CORONADO NF 100.00000% HOLDER
17	SWSW	14 18-0S 15-0E	TYPE: 281001 ROW-ROADS	
17	LOT 1, 2	14 19-0S 14-0E	DISP: AUTHORIZED 08/23/89	
18	E2SE		ACRS: 00088.000	
*03	S2SW	14 17-0S 14-0E	CASE: AZA 023969	TUCSON ELEC POWER CO 100.00000% HOLDER/BILLEE
*04	S2NW, NESW, W2SE, SESE	14 18-0S 14-0E	TYPE: 285003 ROW-POWER TRANS, FLP	
*04	LOT 4	14 18-0S 15-0E	DISP: CLOSED 07/22/92	
*05	LOT 1		ACRS: 00050.830	
*10	NENW			
23	W2NW, NWSW	14 17-0S 15-0E	CASE: AZA 023970	TRICO ELEC COOP INC 100.00000% HOLDER
*04	SWNE, E2SW	14 18-0S 13-0E	TYPE: 285003 ROW-POWER TRANS, FLP	
*04	LOT 2	14 18-0S 14-0E	DISP: AUTHORIZED 04/16/90	
*09	E2NW	14 18-0S 15-0E	ACRS: 00001.830	
*09	E2W2SW, W2E2SW	14 19-0S 14-0E		
*16	NWNW			
*16	LOT 1			
*17	S2NW, N2SW, NWSE			
*17	LOT 1, 2			
*18	N2SE			
*18	LOT 3			

*** U.S. DEPARTMENT OF THE INTERIOR *** BUREAU OF LAND MANAGEMENT *** ORCA *** GEOGRAPHIC CROSS REFERENCE *** 10/30/95 ***

GEOGRAPHIC STATE: ARIZONA MERIDIAN: 14 TOWNSHIP: 19-05 RANGE: 15-0E

SEC	SUBDIVISION	MTR	X-REFERENCE	NUMBER/TYPE/DISPOSITION/ACRES	PROPRIETOR/INTEREST/RELATIONSHIP
4	SWNE, W2SE	14	17-05 14-0E	CASE: AZA 024005	PINA CO TRANS & FC 100.00000% PARTY--IN--INTE
4	LOT 2	14	18-05 13-0E	TYPE: 281009 UNAUTH ACTIVITY--ROW	
9	SENE, NESW, S2SW, NWSE	14	18-05 14-0E	DISP: CLOSED 09/28/89	
10	S2NW	14	18-05 15-0E	ACRS: 00001.000	
16	NWNW	14	19-05 14-0E		
16	LOT 1				
17	SWNE, S2NW, NWSW				
17	LOT 1,2				
18	S2NE, W2SE, SWSE				
18	LOT 2-4				
3	S2SW	14	17-05 14-0E	CASE: AZA 024006	TUCSON ELEC POWER CO 100.00000% PARTY--IN--INTE
4	S2NW, NESW, W2SE, SESE	14	18-05 14-0E	TYPE: 285009 UNAUTH ACT--ROW--PWR	
4	LOT 4	14	18-05 15-0E	DISP: CLOSED 09/28/89	
5	LOT 1			ACRS: 00050.830	
10	NENW				
4	SENE, E2SE	14	18-05 14-0E	CASE: AZA 024007	US WEST COMMUNICATIO 100.00000% PARTY--IN--INTE
4	LOT 1	14	18-05 15-0E	TYPE: 286209 UNAUTH ACT--ROW--TEL&	
9	SENE, SW	14	19-05 14-0E	DISP: CLOSED 09/28/89	
16	NWNW			ACRS: 00019.390	
16	LOT 1				
17	SWNE, S2NW, NWSW, SE				
17	LOT 1,2				
18	LOT 3				
19	NW, SWSE				
4	SWNE, E2SW	14	18-05 13-0E	CASE: AZA 024008	TRICO ELEC COOP INC 100.00000% PARTY--IN--INTE
4	LOT 2	14	18-05 14-0E	TYPE: 285009 UNAUTH ACT--ROW--PWR	
9	E2NW	14	18-05 15-0E	DISP: CLOSED 09/28/89	
9	E2W2SW, W2E2SW	14	19-05 14-0E	ACRS: 00036.360	
16	NWNW				
16	LOT 1				
17	S2NW, N2SW, NWSE				
17	LOT 1,2				
18	N2SE				
18	LOT 3				
25	M1791 MS			CASE: AZA 024028	ARINETCO INC 100.00000% APPLICANT
				TYPE: 356201 HARDROCK PROSP PMT--	
				DISP: CLOSED 11/18/93	
				ACRS: 00160.000	
19	SE, SWNE	14	19-05 14-0E	CASE: AZPHX 0085977	TRICO ELEC COOP INC 100.00000% HOLDER
19	E2E2NW	14	20-05 14-0E	TYPE: 285002 ROW--POWER TRANS LIN	
				DISP: AUTHORIZED 10/14/54	
				ACRS: 00012.600	

